

Appendix 9: Schedule of Focused Changes: Proposals Maps

Change Ref	Settlement	Site Ref (where applicable)	Description of Change	Reason/Comment	Source	
					Represe- -ntation	Council Change
Inset Maps						
Cluster 1						
FCM/PrC1/a	Carmarthen	PrC1/h1	Remove the housing allocation from the site. (Consequential changes to the Written Statement – Reference should be made to the Schedule of Focused Changes: Written Statement).	Uncertainty over the delivery.	4145, 4278	
FCM/PrC1/b	Carmarthen		Include site “Adj Tyle Teg, Llysonnen Road” which is currently under construction (planning application ref: W/36311) with a consequential amendment to the development limits. (Consequential changes to the Written Statement – Reference should be made to the Schedule of Focused Changes: Written Statement).	To reflect a site that is currently under construction.		✓
FCM/PrC1/c	Carmarthen (Llanllwch)	AS/098/004	Amend the development limit to include the site AS/098/004.	To allow the flexibility for potential future development within a settlement with otherwise very limited growth.	3276	
FCM/PrC1/d	Carmarthen		Amend the development limit to include the dwelling known as Waun-y-Groes and land to the south.	To allow the flexibility for potential future development / logical rounding off.		✓
FCM/PrC1/e	Carmarthen		Deletion of the Primary Town Centre Retail Area and the Secondary Town Centre Retail Area. Reference should be made to FCM/PrC1/f and the Schedule of Focused Changes: Written Statement.	To respond to the impacts arising from Covid-19 on the Retail Town Centre and to reflect national policy objectives. To reflect the focused changes in relation to retail policies and notably the deletion of RTC1 and the amendments to policy SP2.		✓

Change Ref	Settlement	Site Ref (where applicable)	Description of Change	Reason/Comment	Source	
					Represe- -ntation	Council Change
FCM/PrC1/f	Carmarthen		Amend the Inset Map to include a newly defined Town Centre boundary for Carmarthen. Reference should be made to FCM/PrC1/e and the Schedule of Focused Changes: Written Statement.	To respond to the impacts arising from Covid-19 on the Retail Town Centre and to reflect national policy objectives. To reflect the focused changes in relation to retail policies and notably the deletion of RTC1.		
FCM/PrC1/g	Carmarthen		Include site "Land adjacent Ty Gwynfa" which is currently under construction (planning application ref: W/38292). (Consequential changes to the Written Statement – Reference should be made to the Schedule of Focused Changes: Written Statement).	To reflect a site that is currently under construction.		✓
FCM/SeC1/a	Meinciau	AS/113/007	Amend the development limits to include the site AS/113/007.	To reflect the existing pattern of the existing built form.	3463	
FCM/SeC2/a	Ferryside	Part of AS/058/004	Amend the development limits to include part of the site AS/058/004.	To allow the flexibility for potential future development within a settlement with otherwise very limited small site growth.	3225	
FCM/SuV13/a	Llandyfaelog	AS/083/001	Amend the inset map to include the site AS/083/001.	To allow the flexibility for potential future development within a settlement with otherwise very limited growth.	3148, 3231, 3668	✓
FCM/SuV13/b	Llandyfaelog	AS/083/003	Amend the Inset map to include an area of open space to the rear of the Community Hall.	To reflect the play area currently in situ.	4364	

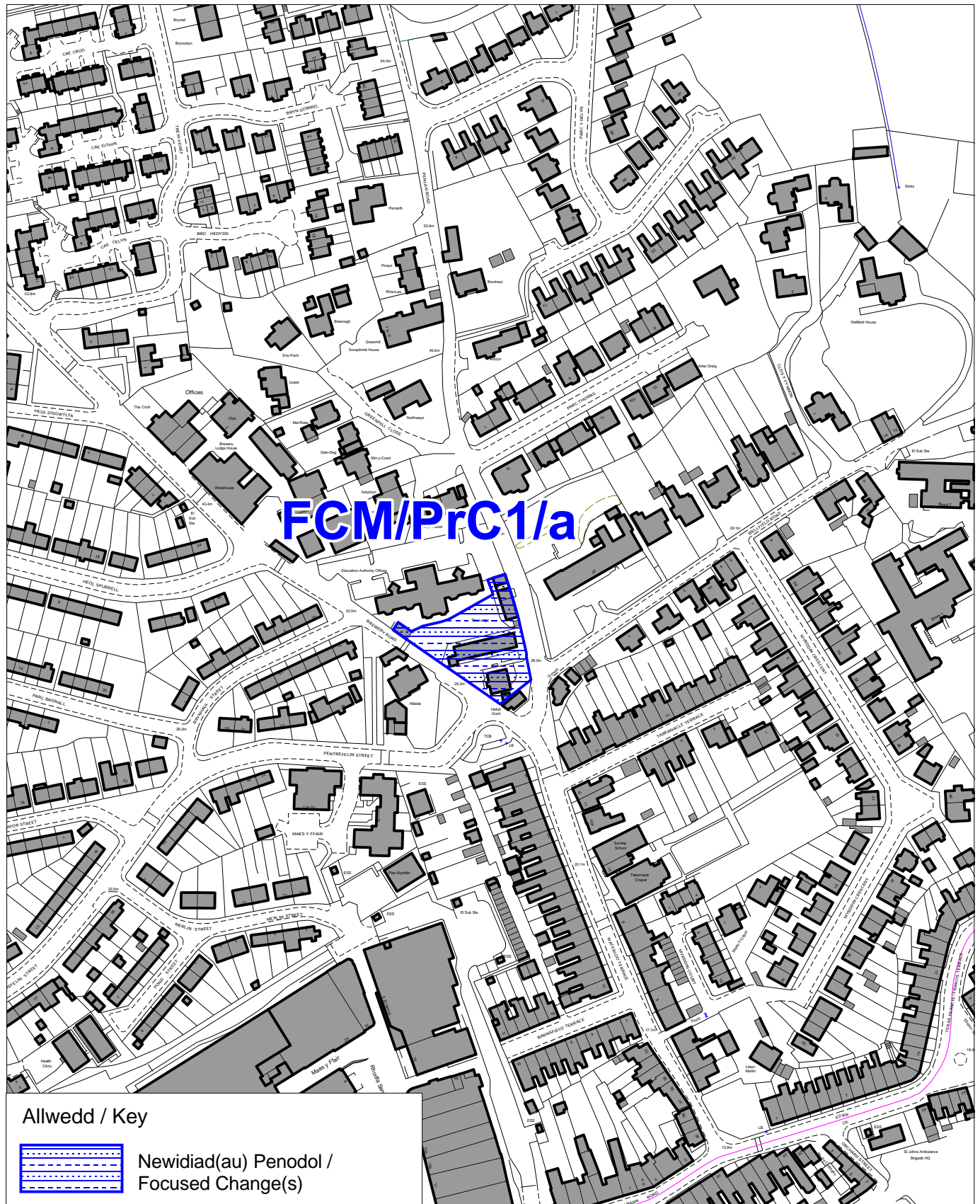
Change Ref	Settlement	Site Ref (where applicable)	Description of Change	Reason/Comment	Source	
					Represe- -ntation	Council Change
FCM/WM/a	Nantycaws	AS/118/005	Identify the full extent of the revised site area for Nantycaws Waste Management Site (as set out in rep 4370) on the Proposals Map (Reference should be made to the Schedule of Focused Changes: Written Statement, which identifies the change of the site from a reserve site to a mixed use site).	To acknowledge the strategic importance of the site and to reflect the future potential in terms of sustainable uses.	4370	

Caerfyrddin / Carmarthen PrC1

Cynllun Datblygu Lleol Adneuo Diwygiedig Sir Gaerfyrddin 2018-2033
Deposit Revised Carmarthenshire Local Development Plan 2018-2033

Newidiadau Penodol / Focused Changes

Scale 1:2500



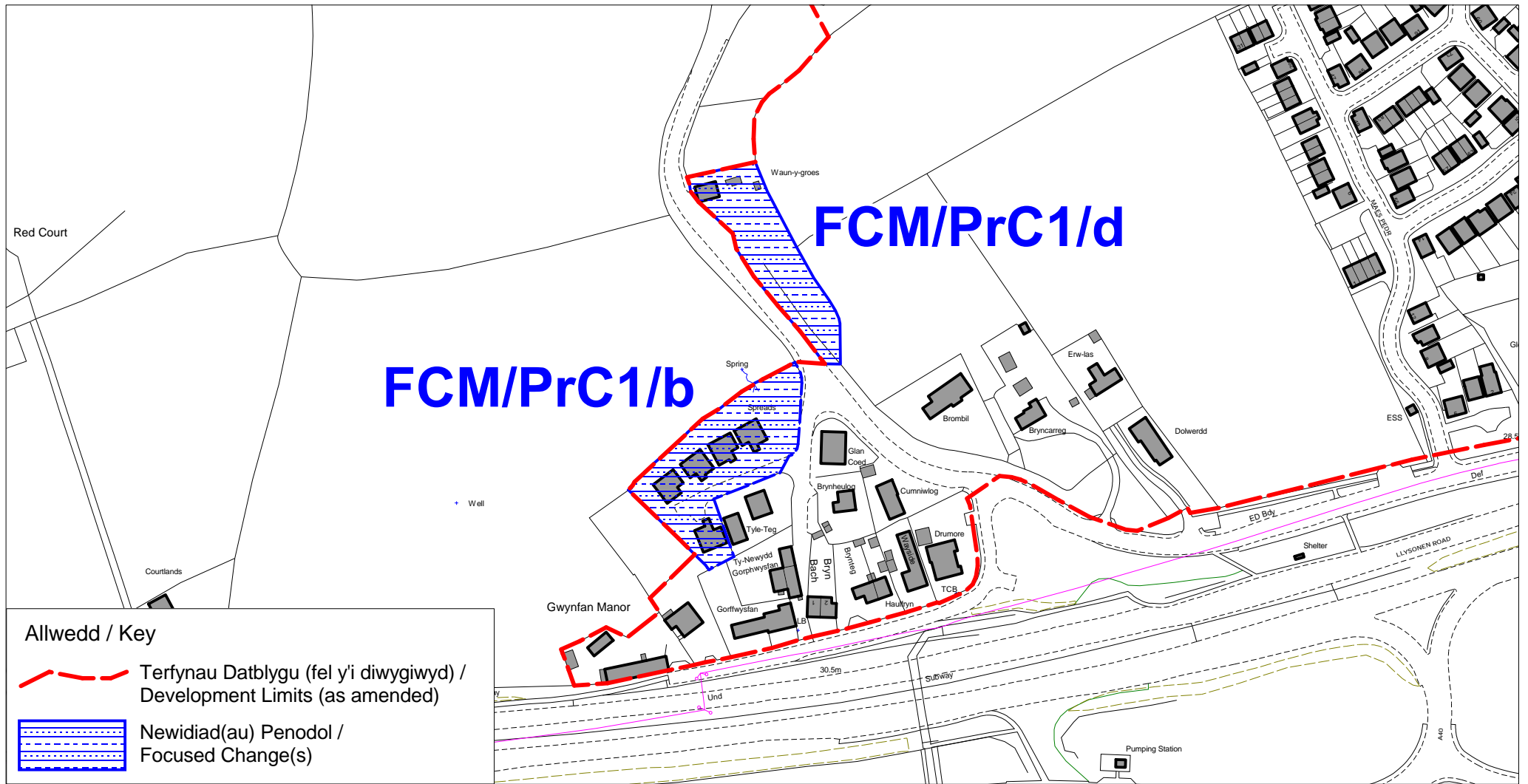
Cyf. Newidiad(au) Penodol: **FCM/PrC1/a**
Focused Change(s) Ref.:

Caerfyrddin / Carmarthen PrC1

Cynllun Datblygu Lleol Adneuo Diwygiedig Sir Gaerfyrddin 2018-2033
Deposit Revised Carmarthenshire Local Development Plan 2018-2033
Newidiadau Penodol / Focused Changes



Cyngor Sir Caerfyrddin, Adran Yr Amgylchedd
3 Heol Spilman, Caerfyrddin, SA31 1LE
Carmarthenshire County Council,
Environment Department,
3 Spilman Street, Carmarthen, SA31 1LE



Allwedd / Key

- Terfynau Datblygu (fel y'i diwygiwyd) / Development Limits (as amended)
- Newidiad(au) Penodol / Focused Change(s)

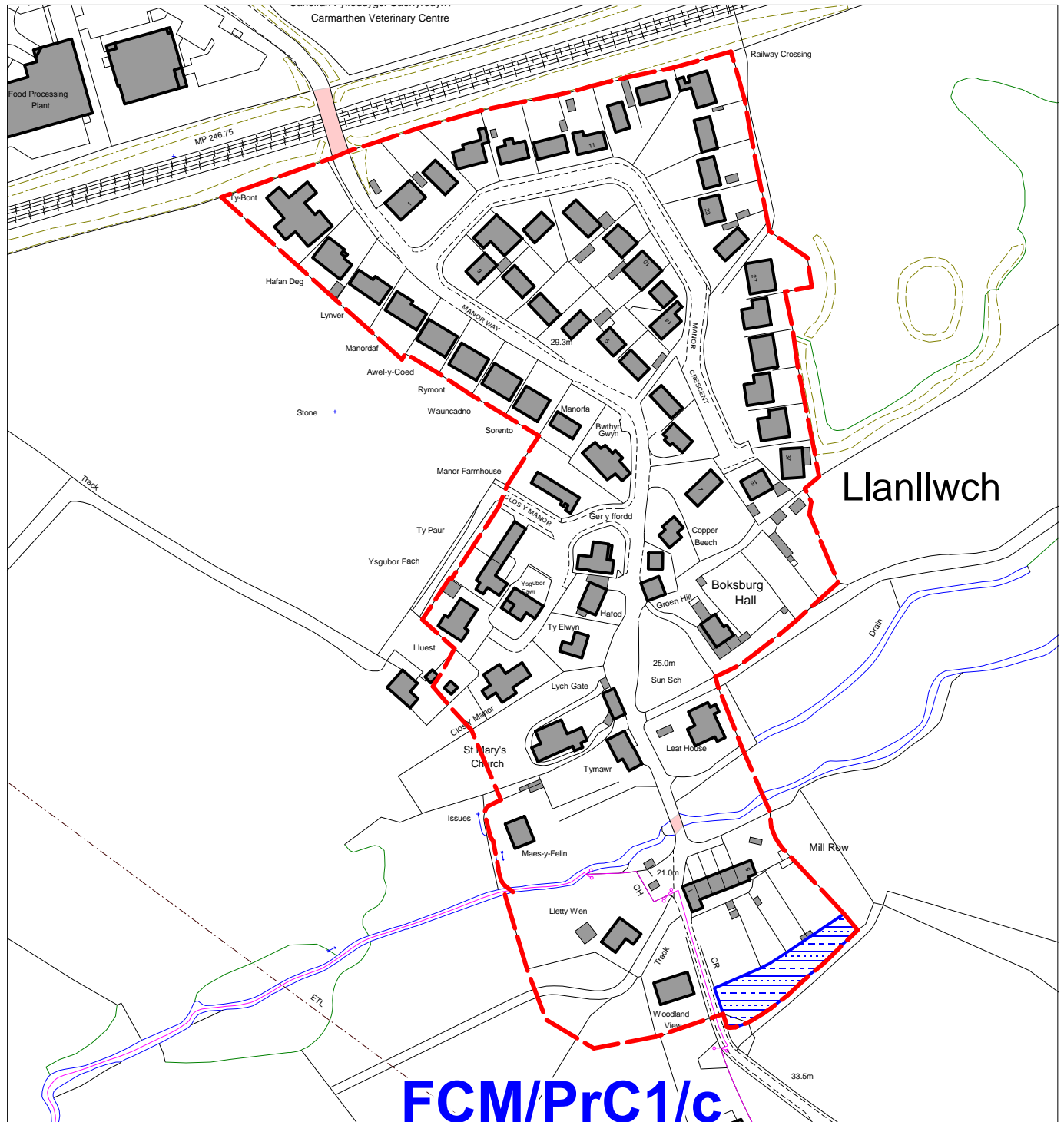
Cyf. Newidiad(au) Penodol: **FCM/PrC1/b,d**
Focused Change(s) Ref.:

Llanllwch, Caerfyrddin / Carmarthen PrC1

Cynllun Datblygu Lleol Adneuo Diwygiedig Sir Gaerfyrddin 2018-2033
 Deposit Revised Carmarthenshire Local Development Plan 2018-2033

Newidiadau Penodol / Focused Changes

Scale 1:250



FCM/PrC1/c

Allwedd / Key

- Terfynau Datblygu fel y'i diwygiwyd / Development Limits as amended
- Newidiad(au) Penodol / Focused Change(s)

Cyf. Newidiad(au) Penodol: **FCM/PrC1/c**
 Focused Change(s) Ref.:

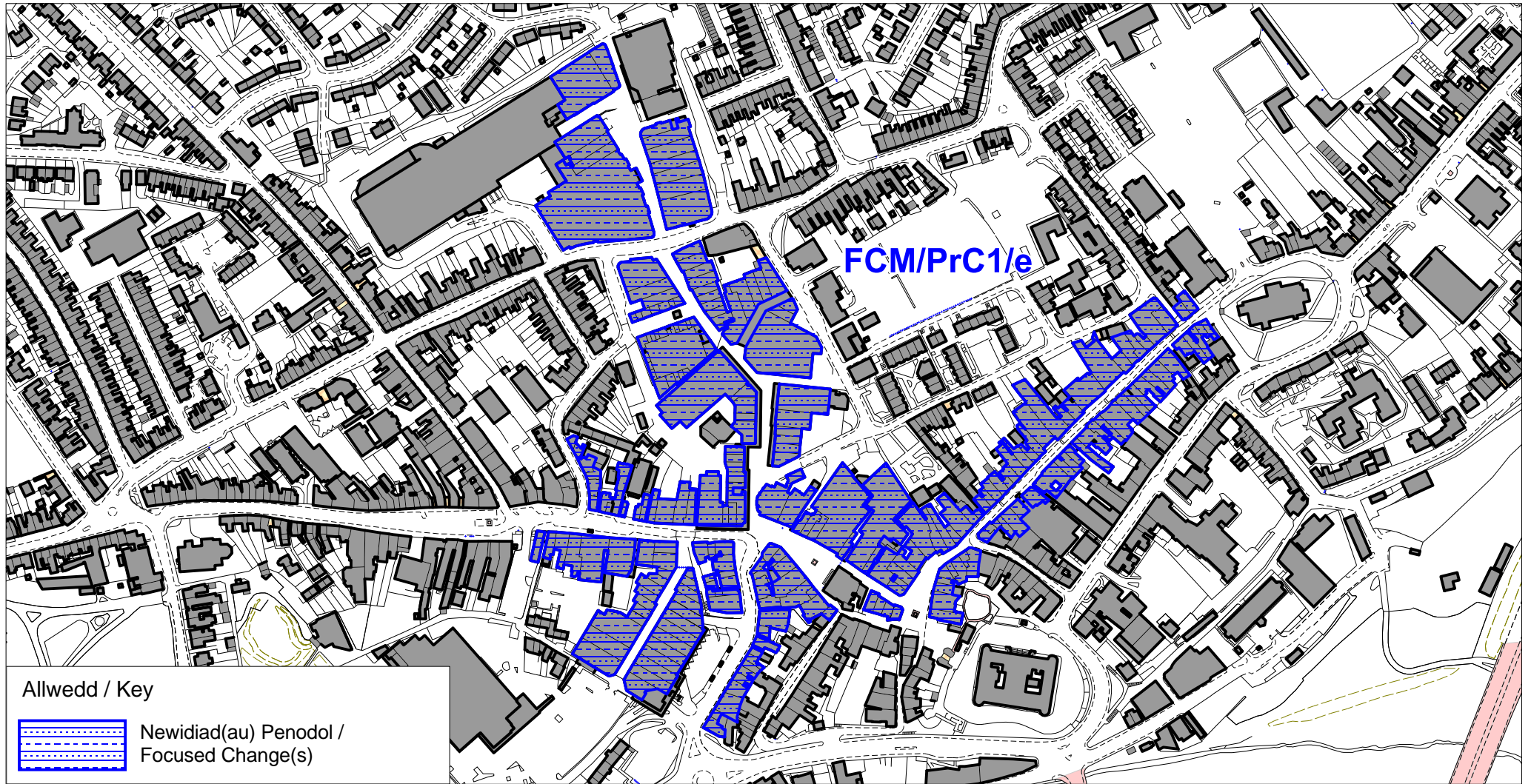
Caerfyrddin / Carmarthen PrC1

Cynllun Datblygu Lleol Adneuo Diwygiedig Sir Gaerfyrddin 2018-2033
Deposit Revised Carmarthenshire Local Development Plan 2018-2033
Newidiadau Penodol / Focused Changes



Scale 1:4000

Cyngor Sir Caerfyrddin, Adran Yr Amgylchedd
3 Heol Spilman, Caerfyrddin, SA31 1LE
Carmarthenshire County Council,
Environment Department,
3 Spilman Street, Carmarthen, SA31 1LE



Cyf. Newidiad(au) Penodol: **FCM/PrC1/e**
Focused Change(s) Ref.:

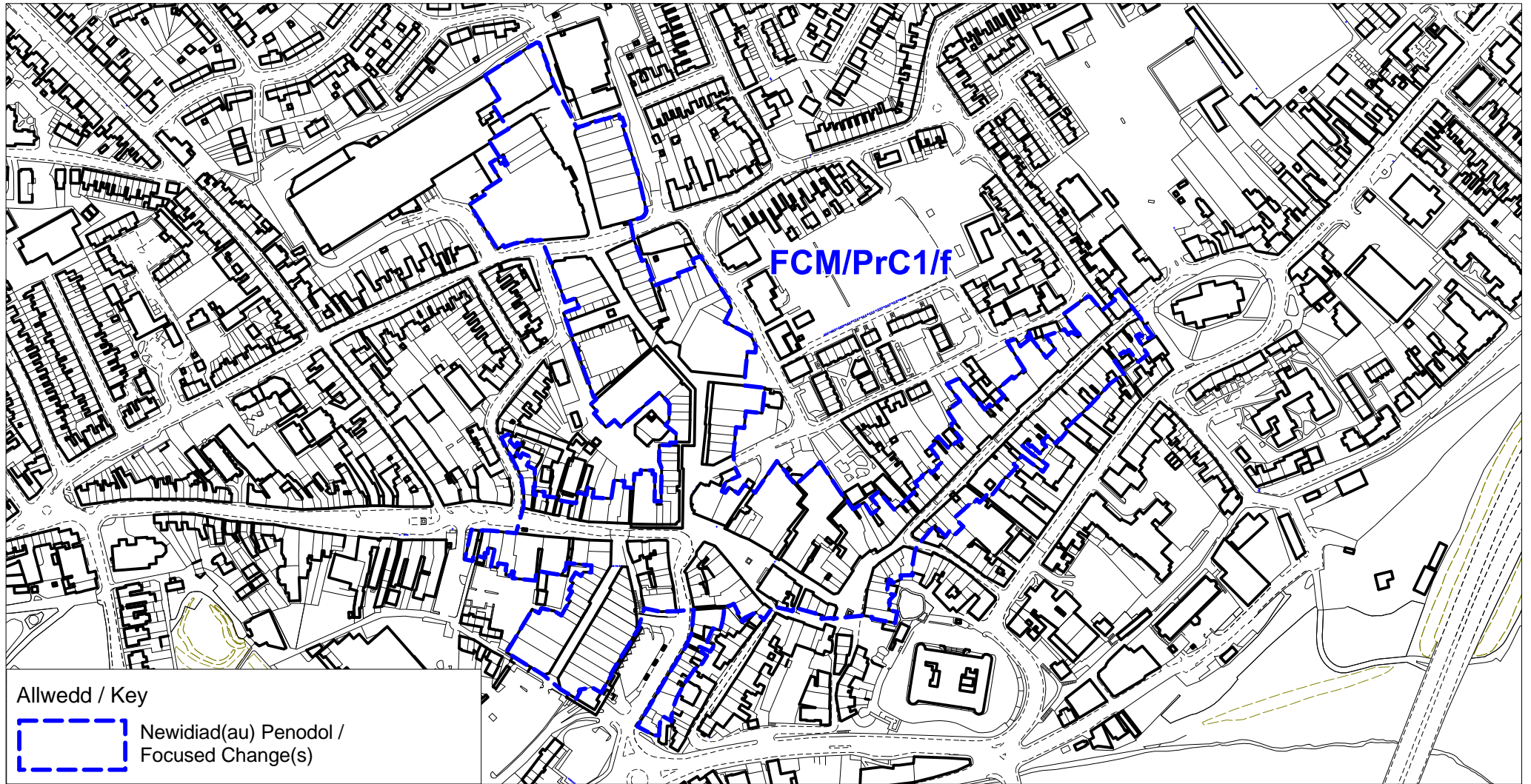
Caerfyrddin / Carmarthen PrC1

Cynllun Datblygu Lleol Adneuo Diwygiedig Sir Gaerfyrddin 2018-2033
Deposit Revised Carmarthenshire Local Development Plan 2018-2033
Newidiadau Penodol / Focused Changes



Scale 1:4000

Cyngor Sir Caerfyrddin, Adran Yr Amgylchedd
3 Heol Spilman, Caerfyrddin, SA31 1LE
Carmarthenshire County Council,
Environment Department,
3 Spilman Street, Carmarthen, SA31 1LE



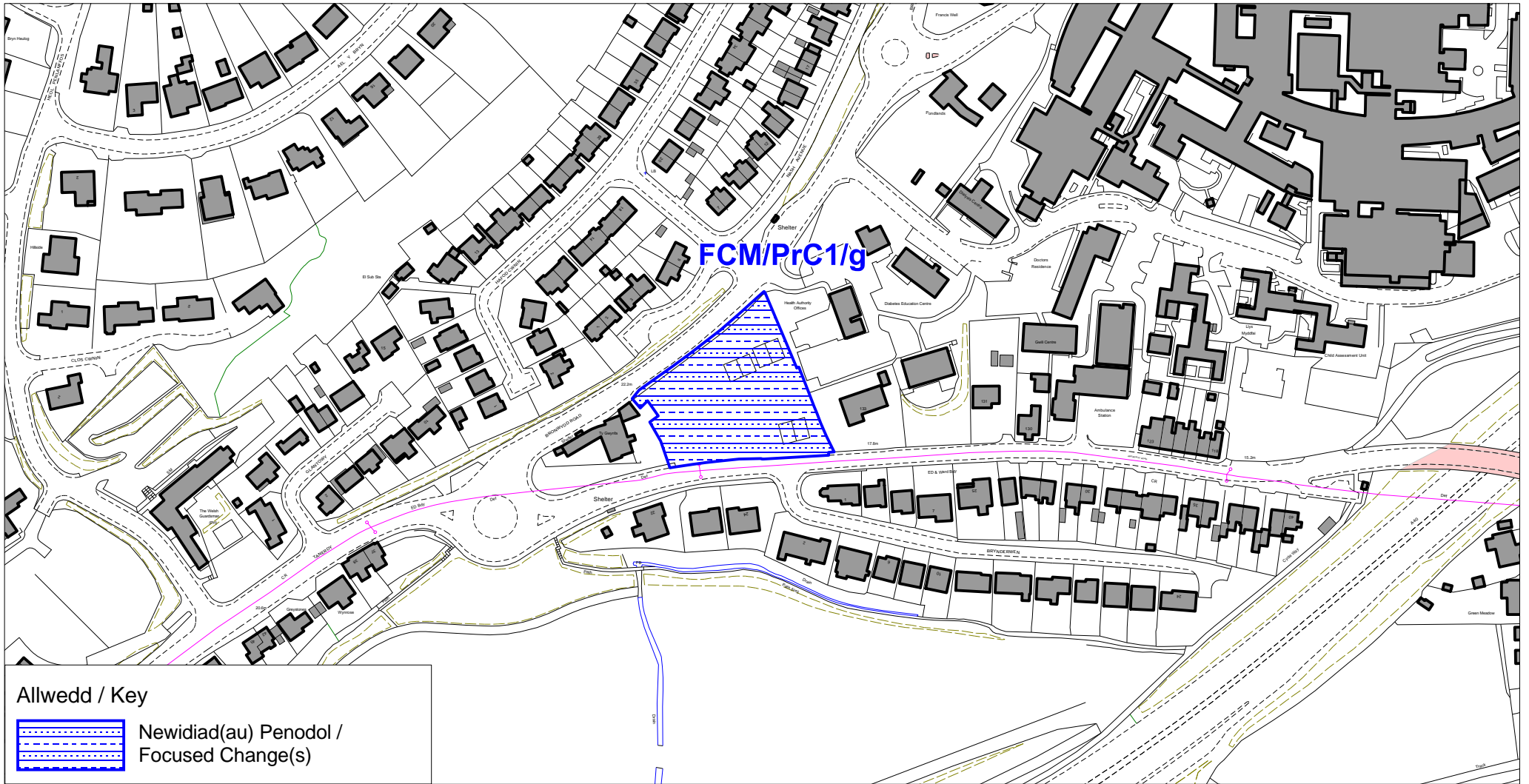
Cyf. Newidiad(au) Penodol: **FCM/PrC1/f**
Focused Change(s) Ref.:

Caerfyrddin / Carmarthen PrC1


Cynllun Datblygu Lleol Adneuo Diwygiedig Sir Gaerfyrddin 2018-2033
Deposit Revised Carmarthenshire Local Development Plan 2018-2033
Newidiadau Penodol / Focused Changes



Cyngor Sir Caerfyrddin, Adran Yr Amgylchedd
3 Heol Spilman, Caerfyrddin, SA31 1LE
Carmarthenshire County Council,
Environment Department,
3 Spilman Street, Carmarthen, SA31 1LE



Allwedd / Key



Newidiad(au) Penodol /
Focused Change(s)

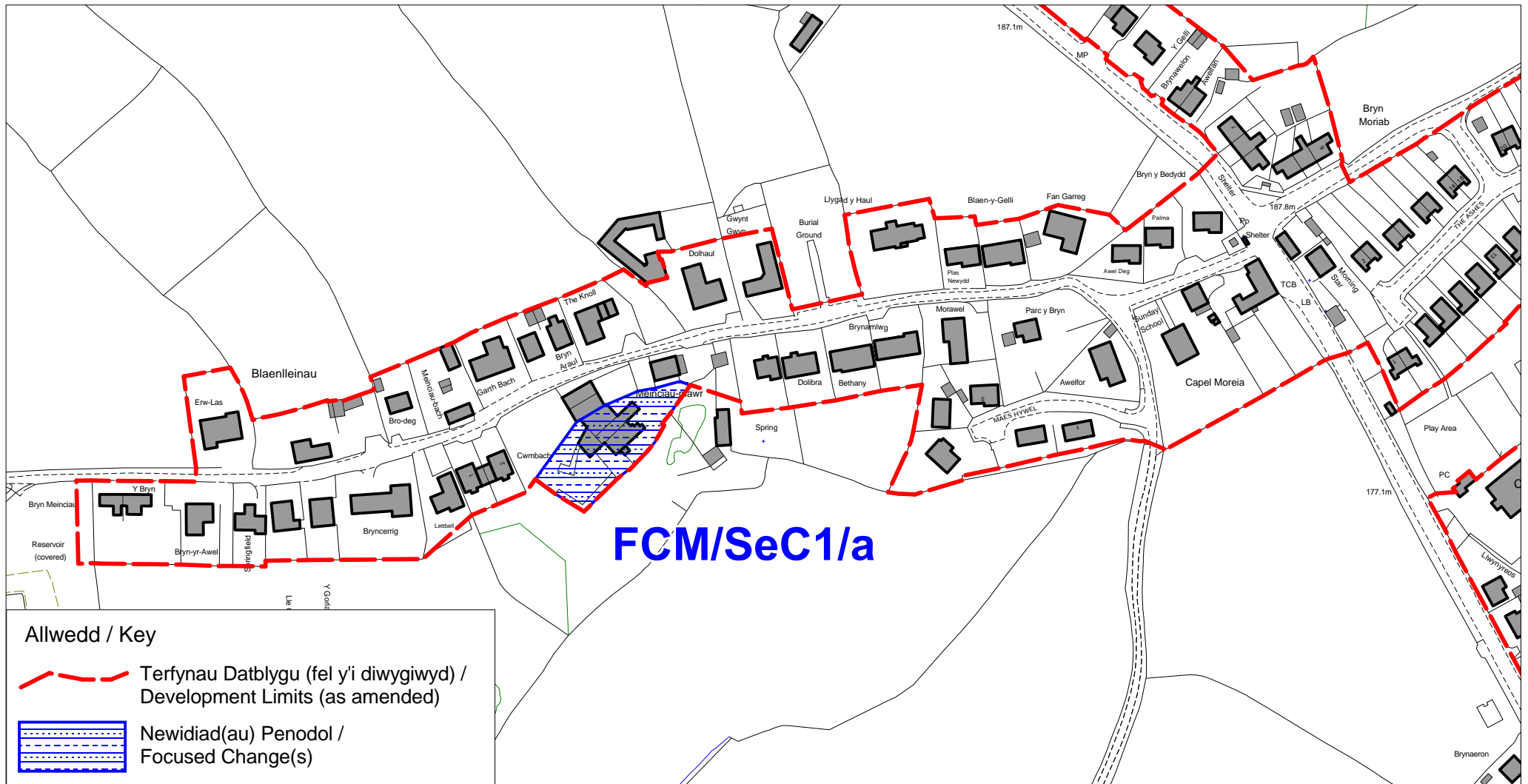
Cyf. Newidiad(au) Penodol: **FCM/PrC1/g**
Focused Change(s) Ref.:

Pont-iets/ Pontyates, Meinciau SeC1

Cynllun Datblygu Lleol Adneuo Diwygiedig Sir Gaerfyrddin 2018-2033
Deposit Revised Carmarthenshire Local Development Plan 2018-2033
Newidiadau Penodol / Focused Changes


Scale 1:2500

Cyngor Sir Caerfyrddin, Adran Yr Amgylchedd
3 Heol Spilman, Caerfyrddin, SA31 1LE
Carmarthenshire County Council,
Environment Department,
3 Spilman Street, Carmarthen, SA31 1LE



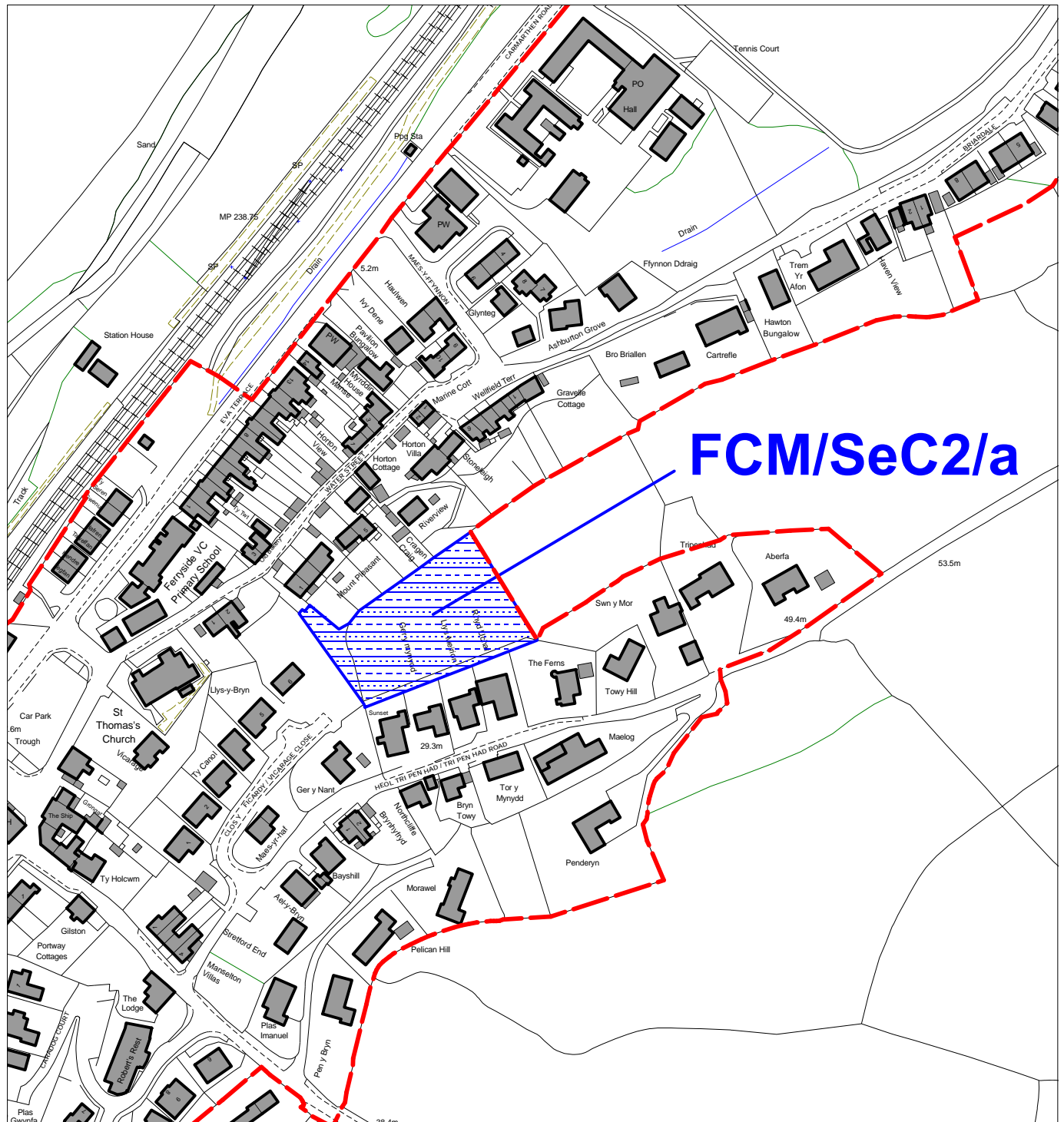
Cyf. Newidiad(au) Penodol: **FCM/SeC1/a**
Focused Change(s) Ref.:

Glanyfferi / Ferryside SeC2

Cynllun Datblygu Lleol Adnewo Diwygiedig Sir Gaerfyrddin 2018-2033
 Deposit Revised Carmarthenshire Local Development Plan 2018-2033

Newidiadau Penodol / Focused Changes

Scale 1:2500



FCM/SeC2/a

Allwedd / Key

- Terfynau Datblygu fel y'i diwygiwyd / Development Limits as amended
- Newidiad(au) Penodol / Focused Change(s)

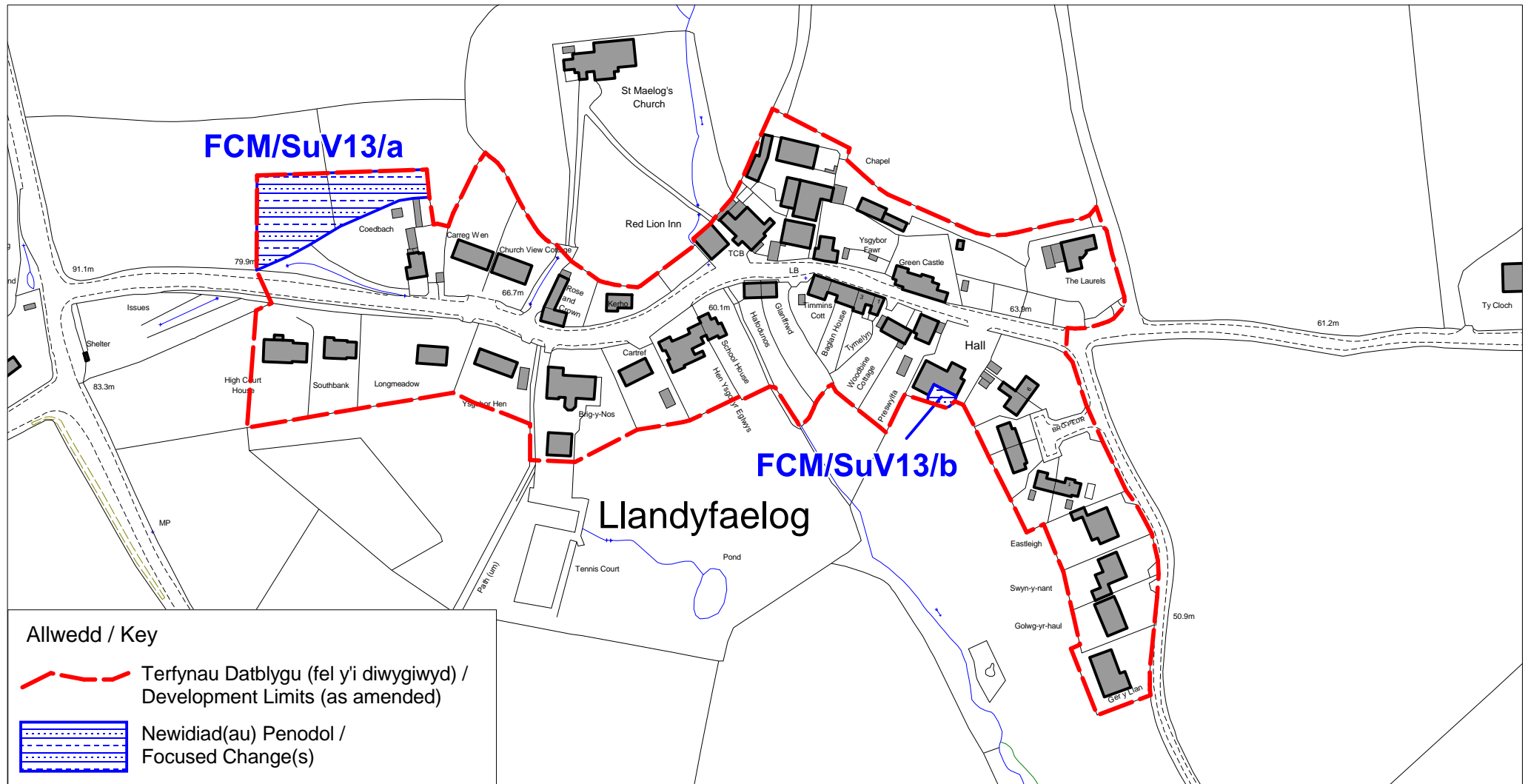
Cyf. Newidiad(au) Penodol: **FCM/SeC2/a**
 Focused Change(s) Ref.:

Llandyfaelog SuV13

Cynllun Datblygu Lleol Adneuo Diwygiedig Sir Gaerfyrddin 2018-2033
 Deposit Revised Carmarthenshire Local Development Plan 2018-2033
 Newidiadau Penodol / Focused Changes



Cyngor Sir Caerfyrddin, Adran Yr Amgylchedd
 3 Heol Spilman, Caerfyrddin, SA31 1LE
 Carmarthenshire County Council,
 Environment Department,
 3 Spilman Street, Carmarthen, SA31 1LE



Allwedd / Key

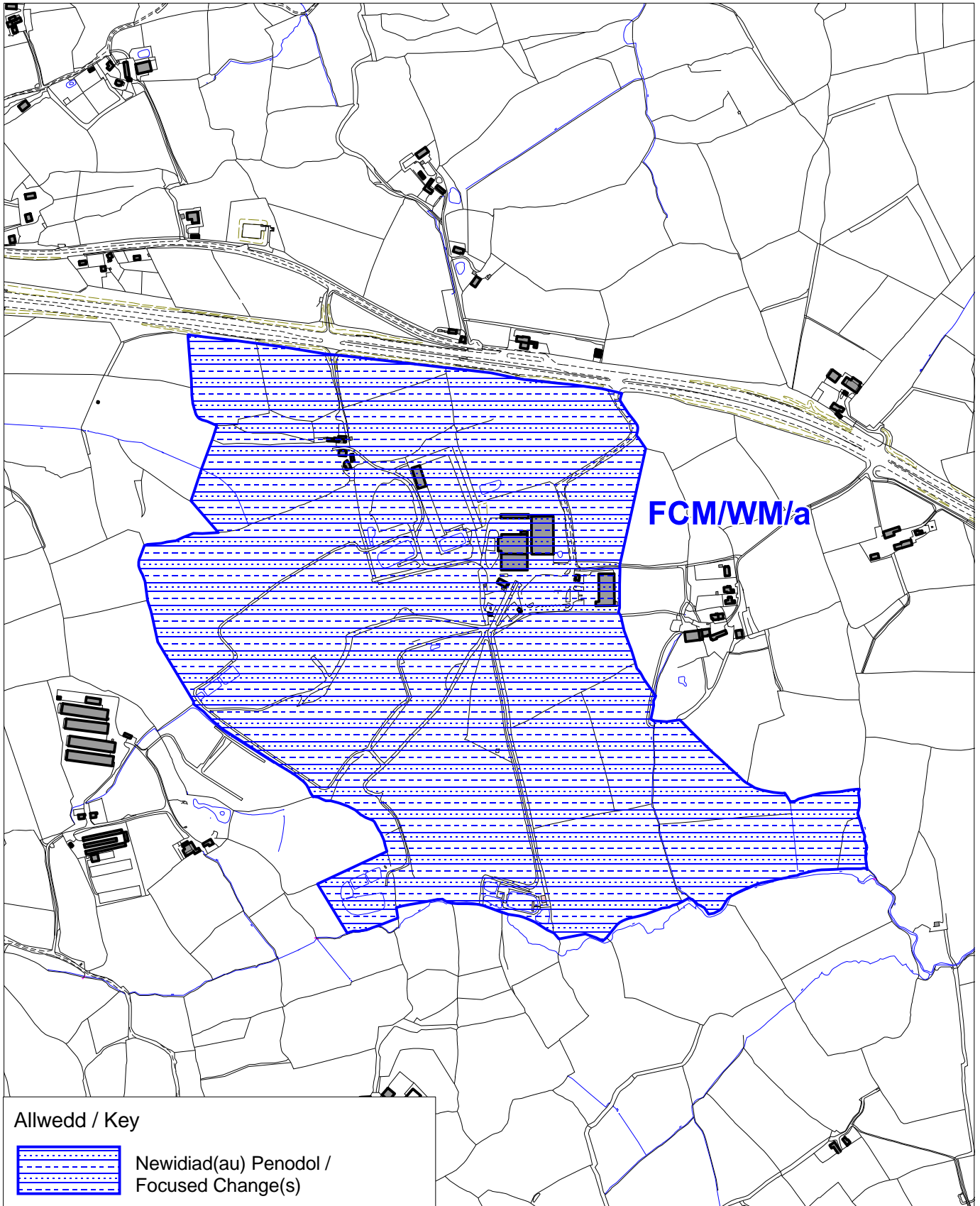
- Terfynau Datblygu (fel y'i diwygiwyd) / Development Limits (as amended)
- Newidiad(au) Penodol / Focused Change(s)

Cyf. Newidiad(au) Penodol: **FCM/SuV13/a,b**
 Focused Change(s) Ref.:

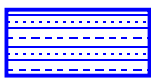
Safle Adfywio a Defnydd Cymysg Nant y Caws / Nantycaws Regeneration and Mixed Use Site

Cynllun Datblygu Lleol Adneuo Diwygiedig Sir Gaerfyrddin 2018-2033
Deposit Revised Carmarthenshire Local Development Plan 2018-2033
Newidiadau Penodol / Focused Changes

Scale 1:10000



Allwedd / Key



Newidiad(au) Penodol /
Focused Change(s)

Cyf. Newidiad(au) Penodol: **FCM/WM/a**
Focused Change(s) Ref.:

Change Ref	Settlement	Site Ref (where applicable)	Description of Change	Reason/Comment	Source	
					Represe- -ntation	Council Change
Cluster 2						
FCM/PrC2/a	Llanelli	PrC2/GT1	Amend the extent of the allocation to remove the area that falls within C1 and C2 flood risk zones.	To ensure compliance with national planning policy (TAN 15 DAMs).	3695, 3876	
FCM/PrC2/b	Llanelli		Allocate new mixed use site under policy SG1: Regeneration and Mixed Use Sites - YMCA Building, Stepney Street, Llanelli Town Centre. Reference should be made to the Schedule of Focused Changes: Written Statement.	To reflect planning application progress and the corporate emphasis / investment in Llanelli Town Centre. To reflect planning application: PL/00673.		✓
FCM/PrC2/c	Llanelli	PrC2/MU2	Amend / reduce the allocated site area to exclude an area of woodland to the west of the site. Reference should be made to the Schedule of Focused Changes: Written Statement.	In response to a representation from a statutory consultee.	3581 (agre ed in part)	
FCM/PrC2/d	Llanelli	PrC2/h8	Delete the allocation (Policy HOM1- Housing Allocations). Site to be retained within the development limits due to its position in the urban form. Reference should be made to the Schedule of Focused Changes: Written Statement.	To reflect the fact that planning permission S/40455 contains four C3 use class units and the site should not therefore be allocated.		✓
FCM/PrC2/e	Llanelli		Allocate new site under policy HOM1 – Housing Allocations at Llwynhendy Road for 13 units. Reference should be made to the Schedule of Focused Changes: Written Statement.	To reflect planning application: PL/00179. Progress is being made in bringing the site forward and the Council's previous concerns on the retention of this Adopted LDP allocation (deliverability) have been addressed.		✓

Change Ref	Settlement	Site Ref (where applicable)	Description of Change	Reason/Comment	Source	
					Represe- -ntation	Council Change
FCM/PrC2/f	Llanelli		<p>Allocate new site under Policy HOM1 – Housing Allocations at Caegar, Bryn for 20 units, with a consequential amendment to the development limits.</p> <p>Reference should be made to the Schedule of Focused Changes: Written Statement.</p>	<p>To reflect the fact that the pre-application consultation is completed and confidence in deliverability (social housing provider). The Council's previous concerns on the retention of this parcel of land as part of a wider allocation (deliverability) have been addressed.</p> <p>Refer to planning application: PL/00851.</p>		✓
FCM/PrC2/g	Llanelli	AS/086/031	<p>Include part of the site within the development limits on land adjacent to Tan y Graig, Felinfoel. Consequential amendment to the development limits.</p>	<p>To allow for an appropriate small-scale residential development to take place.</p>	3664 3776	
FCM/PrC2/h	Llanelli	AS/086/078	<p>Include the site within the development limits at Llys Pendderi, Bryn. Consequential amendment to the development limits.</p>	<p>To allow for an appropriate small-scale residential development to take place.</p>	3226	
FCM/PrC2/i	Llanelli	AS/086/089	<p>Include the site within the development limits at Cae-Du, Bryn. Consequential amendment to the development limits.</p>	<p>To allow for an appropriate small-scale residential development to take place.</p>	4454	
FCM/SeC6/a	Hendy / Fforest	SeC6/h5	<p>Delete the allocation (Policy HOM1 – Housing Allocations). Site to be retained within the development limits due to its position within the urban form.</p> <p>Reference should be made to the Schedule of Focused Changes: Written Statement.</p>	<p>Whilst the allocation of the site was in accordance with the Site Assessment Methodology, feedback post publication of the Deposit Plan has led to a lack of confidence in the site's deliverability. Reference can be made to the Council's response to representation reference number 3345 within the report of representations to the Deposit LDP</p>		✓

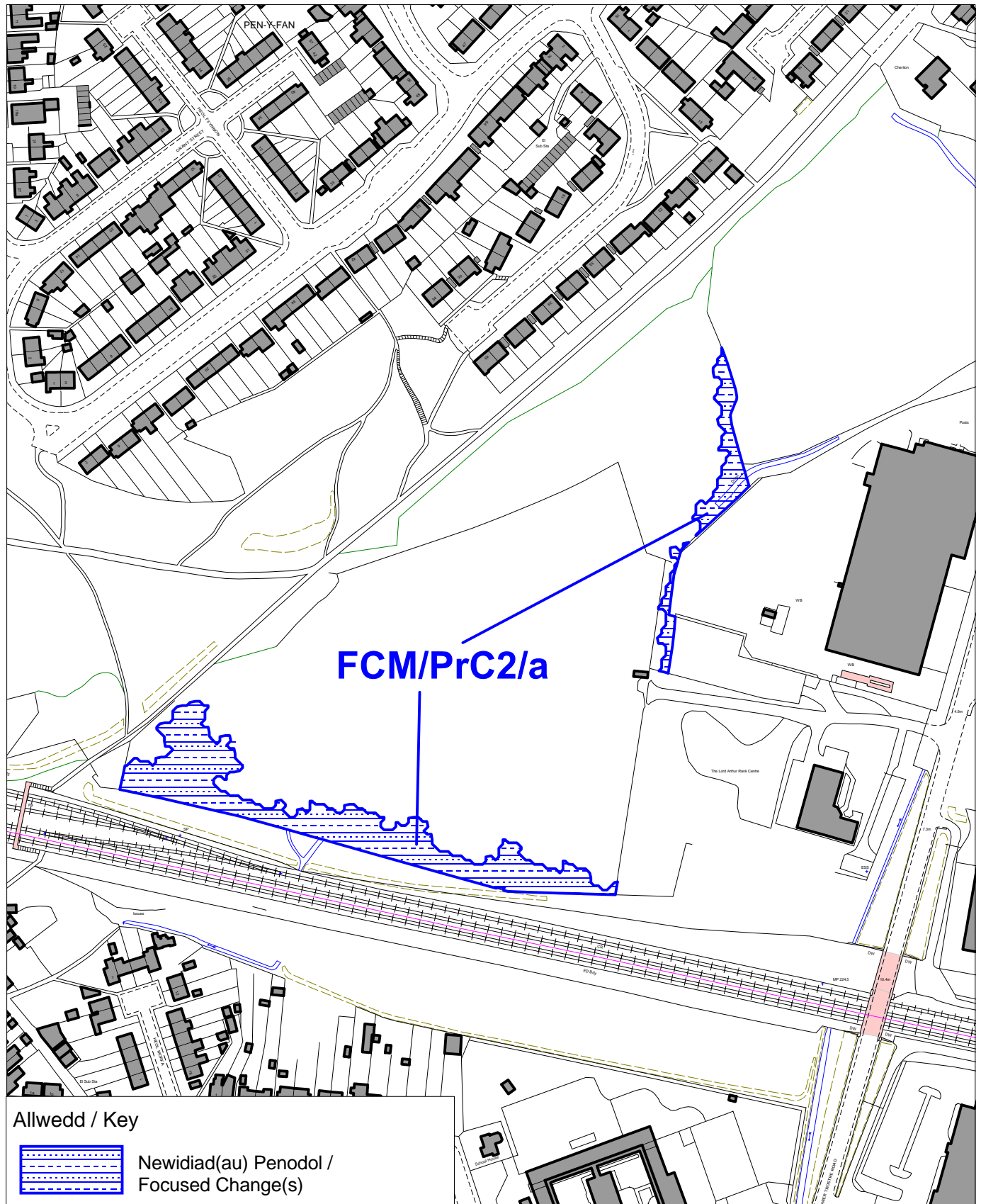
Change Ref	Settlement	Site Ref (where applicable)	Description of Change	Reason/Comment	Source	
					Represe- -ntation	Council Change
				- Policy HOM1 – Housing Allocations – site Sec6/h5.		
FCM/SeC7/a	Llangennech	SeC7/h5	Amend (increase) the allocated site area. Reference should be made to the Schedule of Focused Changes: Written Statement.	To reflect the developable area and feedback received from the landowner.		✓
FCM/SuV24/a	Llansaint	AS/104/004	Amend the Inset map to include an extension to the area of open space within Llansaint.	To reflect the open space currently in situ.	4363	

Llanelli PrC2

Cynllun Datblygu Lleol Adneuo Diwygiedig Sir Gaerfyrddin 2018-2033
Deposit Revised Carmarthenshire Local Development Plan 2018-2033

Newidiadau Penodol / Focused Changes

Scale 1:2500



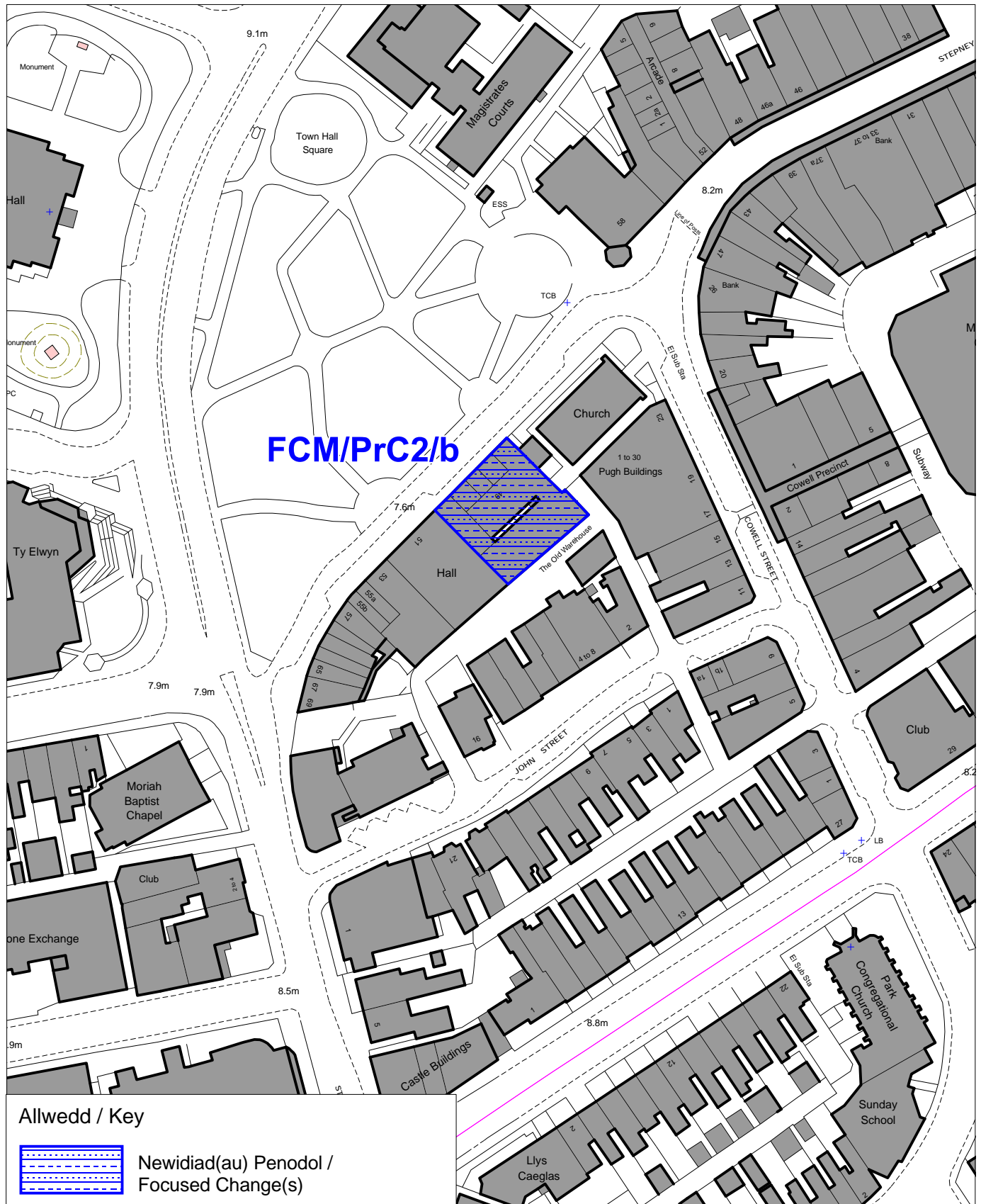
Cyf. Newidiad(au) Penodol: **FCM/PrC2/a**
Focused Change(s) Ref.:

Llanelli PrC2

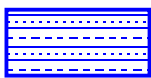
Cynllun Datblygu Lleol Adneuo Diwygiedig Sir Gaerfyrddin 2018-2033
 Deposit Revised Carmarthenshire Local Development Plan 2018-2033

Newidiadau Penodol / Focused Changes

Scale 1:1250



Allwedd / Key



Newidiad(au) Penodol /
 Focused Change(s)

Cyf. Newidiad(au) Penodol: **FCM/PrC2/b**
 Focused Change(s) Ref.:

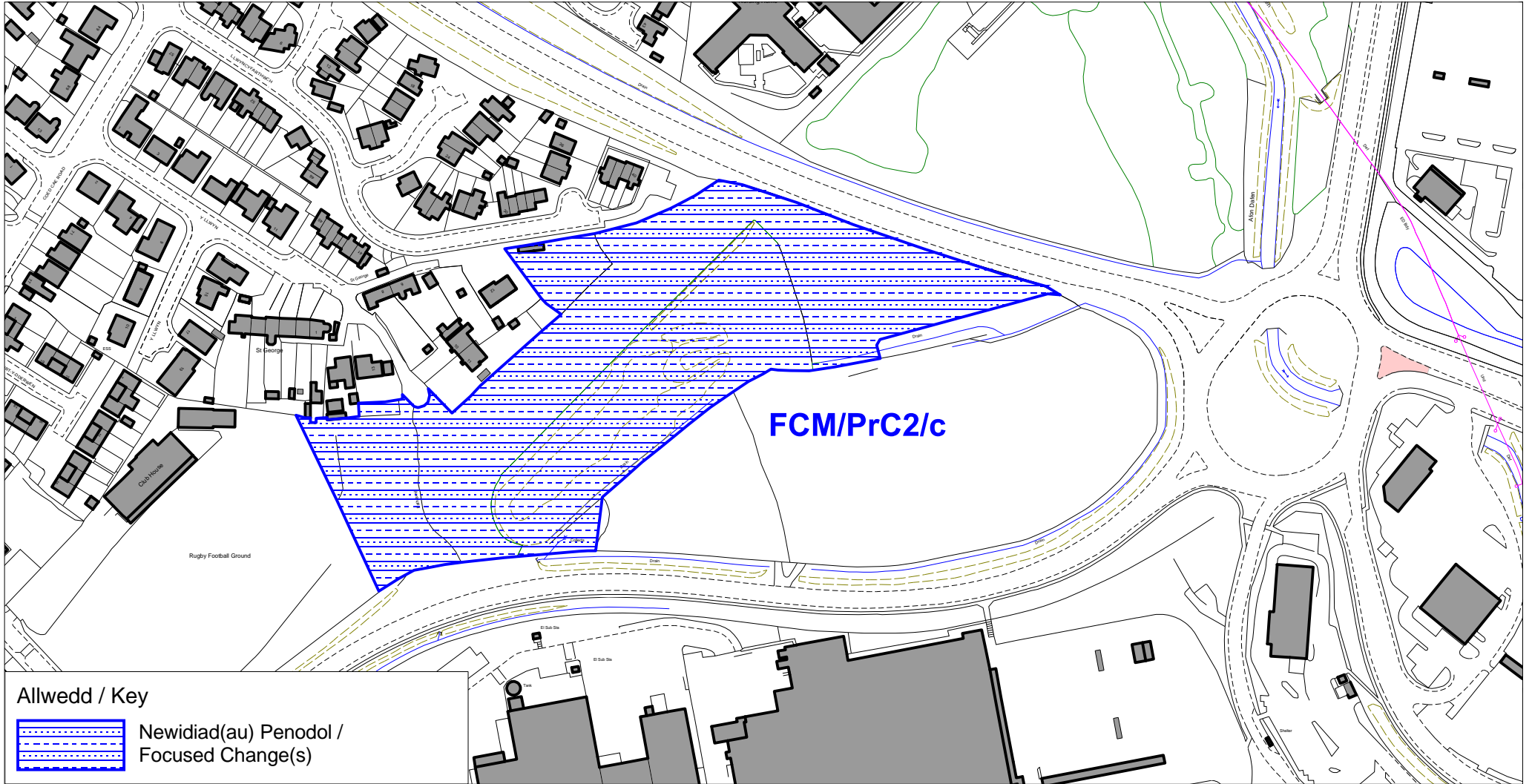
Llanelli PrC2

Cynllun Datblygu Lleol Adneuo Diwygiedig Sir Gaerfyrddin 2018-2033
Deposit Revised Carmarthenshire Local Development Plan 2018-2033
Newidiadau Penodol / Focused Changes




Scale 1:2500

Cyngor Sir Caerfyrddin, Adran Yr Amgylchedd
3 Heol Spilman, Caerfyrddin, SA31 1LE
Carmarthenshire County Council,
Environment Department,
3 Spilman Street, Carmarthen, SA31 1LE



Allwedd / Key



Newidiad(au) Penodol /
Focused Change(s)

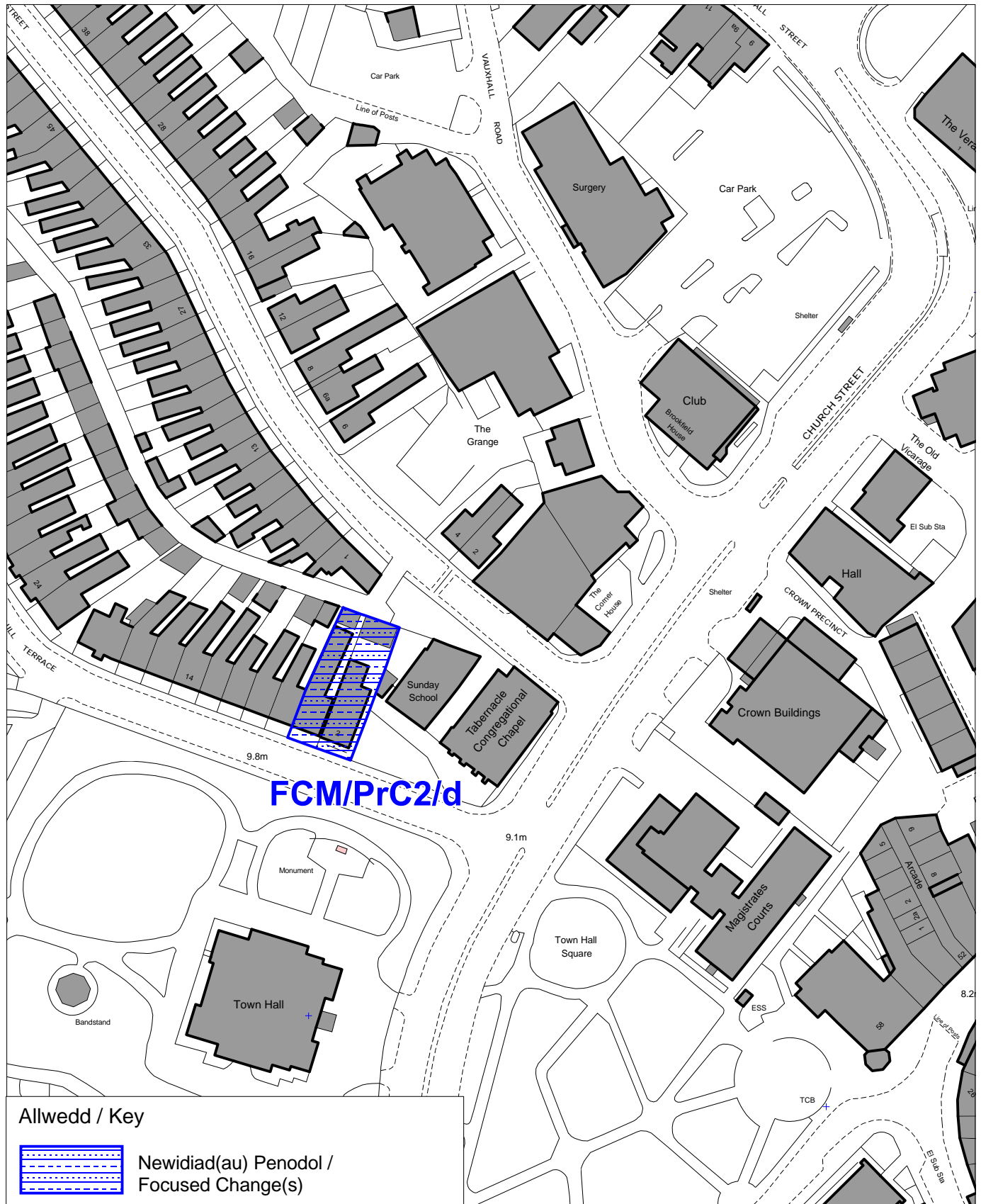
Cyf. Newidiad(au) Penodol: **FCM/PrC2/c**
Focused Change(s) Ref.:

Llanelli PrC2

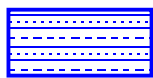
Cynllun Datblygu Lleol Adneuo Diwygiedig Sir Gaerfyrddin 2018-2033
Deposit Revised Carmarthenshire Local Development Plan 2018-2033

Newidiadau Penodol / Focused Changes

Scale 1:1250



Allwedd / Key



Newidiad(au) Penodol /
Focused Change(s)

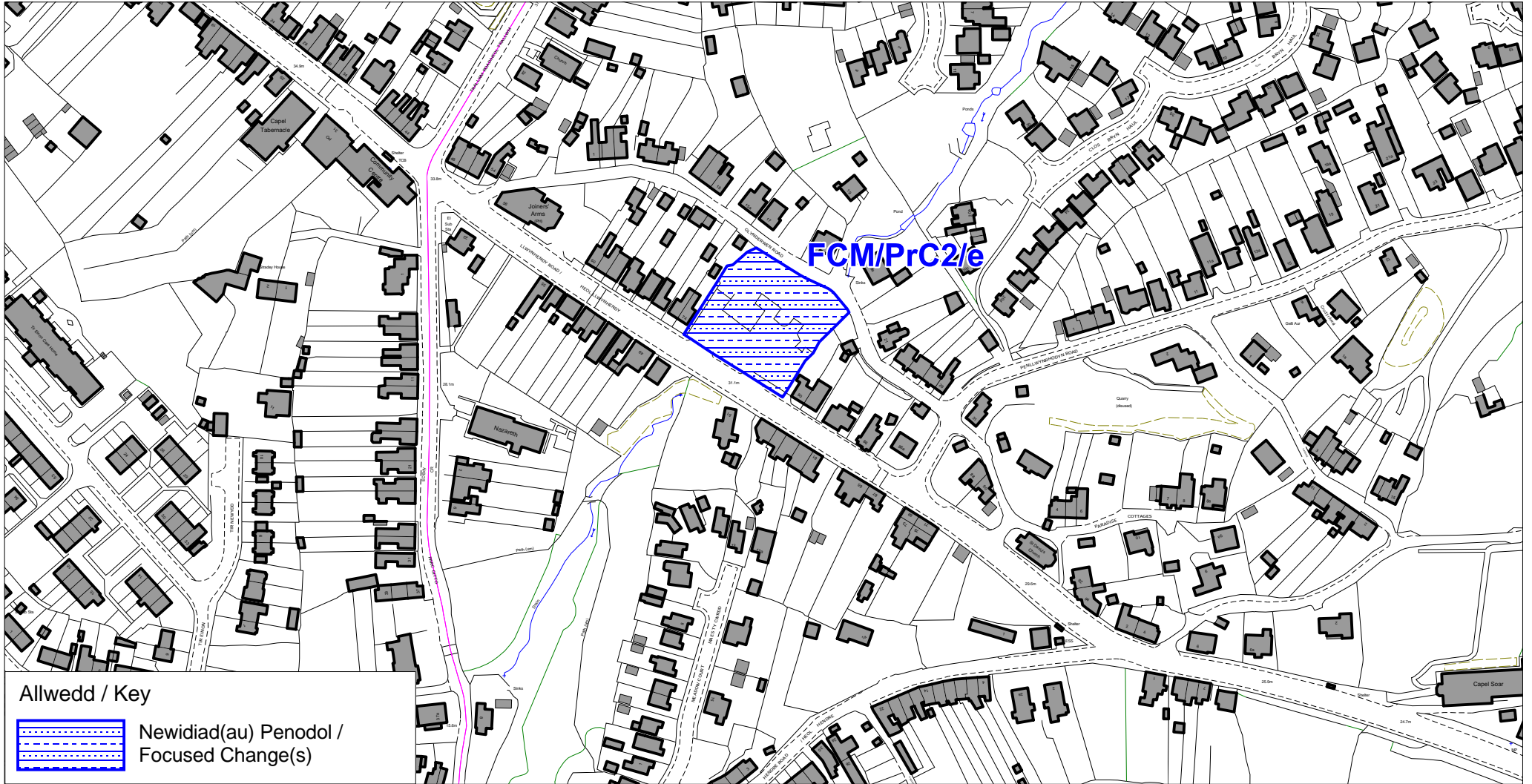
Cyf. Newidiad(au) Penodol: **FCM/PrC2/d**
Focused Change(s) Ref.:

Llanelli PrC2

Cynllun Datblygu Lleol Adneuo Diwygiedig Sir Gaerfyrddin 2018-2033
Deposit Revised Carmarthenshire Local Development Plan 2018-2033
Newidiadau Penodol / Focused Changes



Cyngor Sir Caerfyrddin, Adran Yr Amgylchedd
3 Heol Spilman, Caerfyrddin, SA31 1LE
Carmarthenshire County Council,
Environment Department,
3 Spilman Street, Carmarthen, SA31 1LE



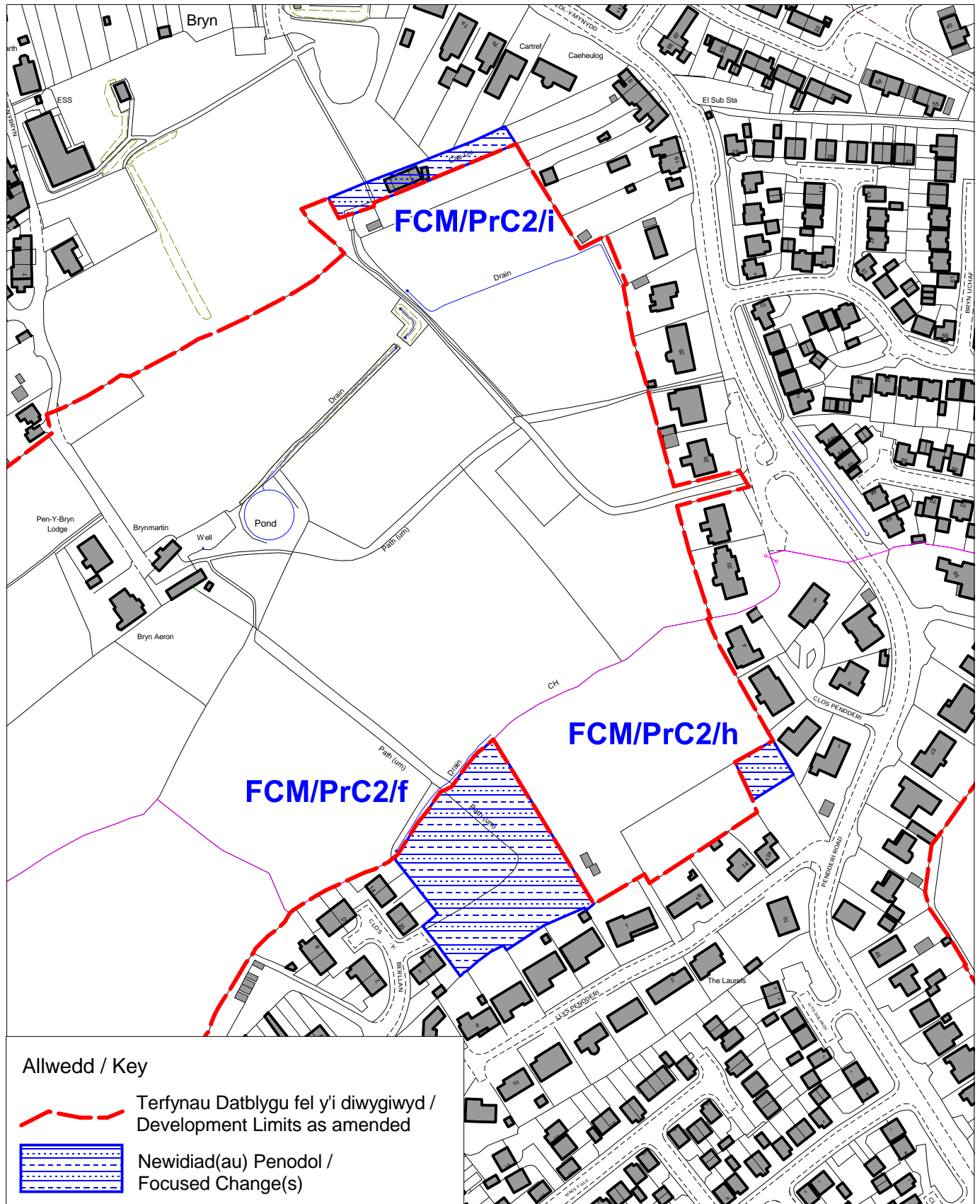
Cyf. Newidiad(au) Penodol: **FCM/PrC2/e**
Focused Change(s) Ref.:

Llanelli PrC2


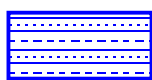
Cynllun Datblygu Lleol Adnewio Diwygiedig Sir Gaerfyrddin 2018-2033
 Deposit Revised Carmarthenshire Local Development Plan 2018-2033

Newidiadau Penodol / Focused Changes

Scale 1:2500



Allwedd / Key

-  Terfynau Datblygu fel y'i diwygiwyd /
Development Limits as amended
-  Newidiad(au) Penodol /
Focused Change(s)

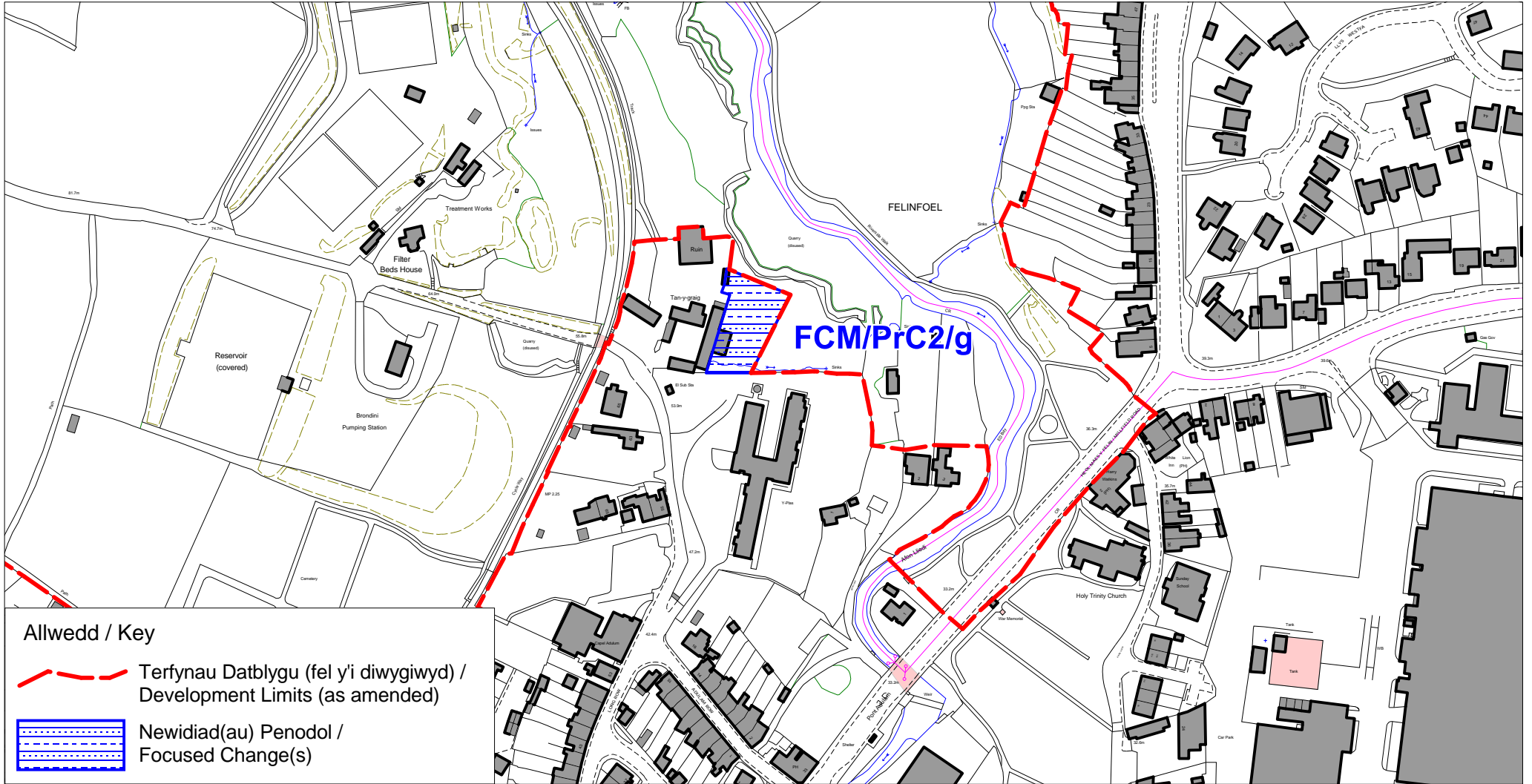
Cyf. Newidiad(au) Penodol: **FCM/PrC2/f,h,i**
 Focused Change(s) Ref.:

Llanelli PrC2

Cynllun Datblygu Lleol Adnewo Diwygiedig Sir Gaerfyrddin 2018-2033
Deposit Revised Carmarthenshire Local Development Plan 2018-2033
Newidiadau Penodol / Focused Changes


Scale 1:2500

Cyngor Sir Caerfyrddin, Adran Yr Amgylchedd
3 Heol Spilman, Caerfyrddin, SA31 1LE
Carmarthenshire County Council,
Environment Department,
3 Spilman Street, Carmarthen, SA31 1LE



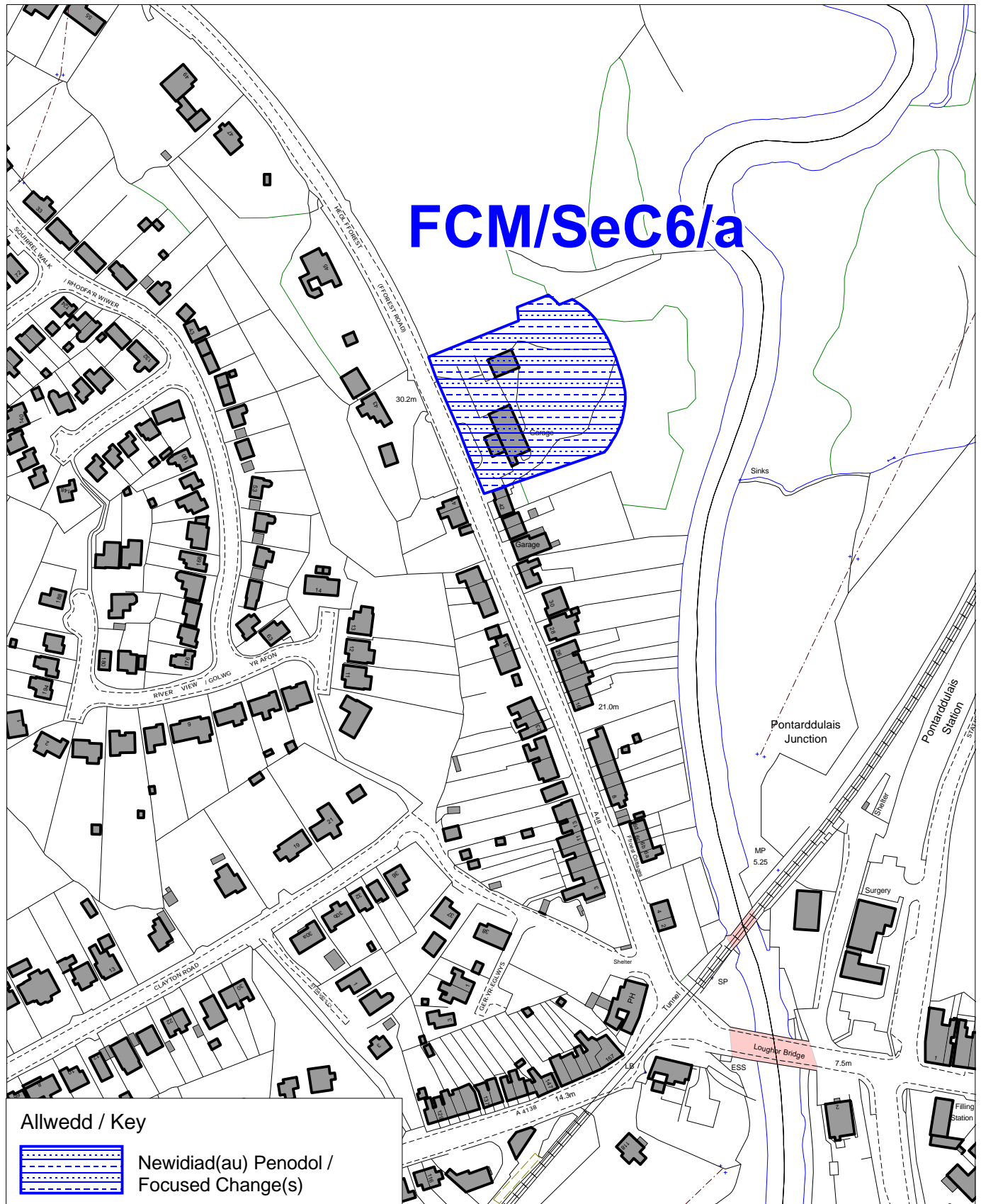
Cyf. Newidiad(au) Penodol: **FCM/PrC2/g**
Focused Change(s) Ref.:

Yr Hendy , Fforest SeC6

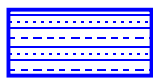
Cynllun Datblygu Lleol Adneuo Diwygiedig Sir Gaerfyrddin 2018-2033
Deposit Revised Carmarthenshire Local Development Plan 2018-2033

Newidiadau Penodol / Focused Changes

Scale 1:2500



Allwedd / Key



Newidiad(au) Penodol /
Focused Change(s)

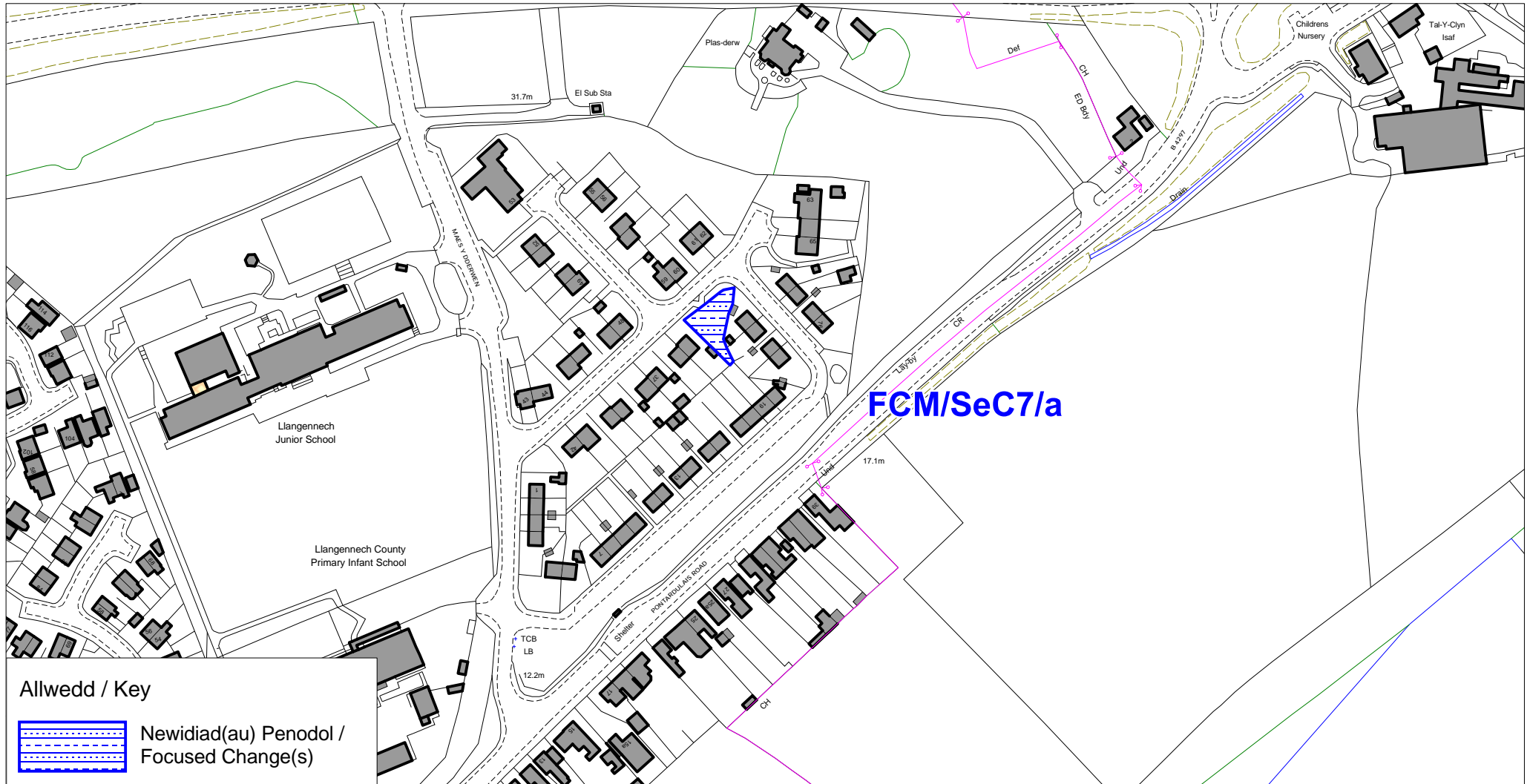
Cyf. Newidiad(au) Penodol: **FCM/SeC6/a**
Focused Change(s) Ref.:

Llangennech SeC7

Cynllun Datblygu Lleol Adneuo Diwygiedig Sir Gaerfyrddin 2018-2033
Deposit Revised Carmarthenshire Local Development Plan 2018-2033
Newidiadau Penodol / Focused Changes


Scale 1:2500

Cyngor Sir Caerfyrddin, Adran Yr Amgylchedd
3 Heol Spilman, Caerfyrddin, SA31 1LE
Carmarthenshire County Council,
Environment Department,
3 Spilman Street, Carmarthen, SA31 1LE



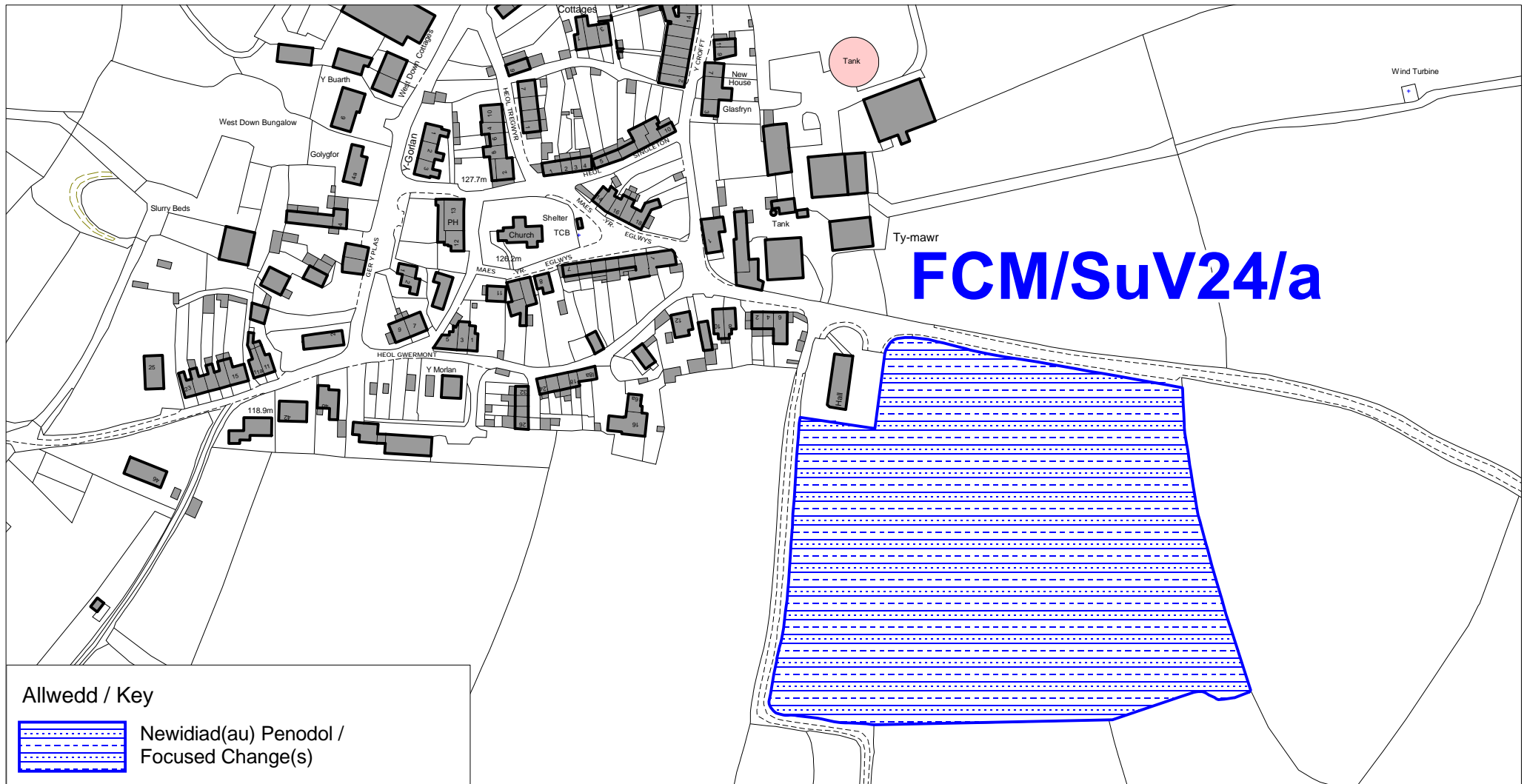
Cyf. Newidiad(au) Penodol: **FCM/SeC7/a**
Focused Change(s) Ref.:

Llan-saint / Llansaint SuV24

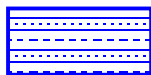
Cynllun Datblygu Lleol Adneuo Diwygiedig Sir Gaerfyrddin 2018-2033
Deposit Revised Carmarthenshire Local Development Plan 2018-2033
Newidiadau Penodol / Focused Changes


Scale 1:2500

Cyngor Sir Caerfyrddin, Adran Yr Amgylchedd
3 Heol Spilman, Caerfyrddin, SA31 1LE
Carmarthenshire County Council,
Environment Department,
3 Spilman Street, Carmarthen, SA31 1LE



Allwedd / Key



Newidiad(au) Penodol /
Focused Change(s)

Cyf. Newidiad(au) Penodol: **FCM/SuV24/a**
Focused Change(s) Ref.:

Change Ref	Settlement	Site Ref (where applicable)	Description of Change	Reason/Comment	Source	
					Represe- -ntation	Council Change
Cluster 3						
FCM/PrC3/a	Cross Hands	PrC3/E2	Remove rectangular portion of Employment allocation PrC3/E2 in the south east (candidate site SR/031/004, CA0402)	In response to a representation from a statutory consultee.	3683	
FCM/PrC3/b	Cross Hands	PrC3/E4	Remove triangular portion (in the south east) of Employment allocation PrC3/E4.	In response to a representation from a statutory consultee.	3685	
FCM/PrC3/c	Ammanford		Identify the industrial units along Maesquarre Road as an existing employment site (as identified in the Employment Land Review ELR, 2019).	To reflect existing employment activities.	N/A	✓
FCM/PrC3/d	Ammanford		Allocate new site under policy HOM1 – Housing Allocations at Llys Dolgader for 9 units. Consequential amendment to the development limits. Reference should be made to the Schedule of Focused Changes: Written Statement.	To reflect a site that is currently under construction.		✓
FCM/PrC3/e	Ammanford		Remove the open space designation from the parcel of land at Heol Llwyd.	To reflect the current car park at the location and in response to a representation.	3188	
FCM/PrC3/f	Llandybie	PrC3/h20	Amend allocation to remove land within the Daley Homes site (PrC3/h20). Consequential amendment to policy HOM1 and Appendix 7.	To reflect the difference in land ownership and developer.		✓
FCM/PrC3/g	Cefneithin		Amend development limits to include site AS/026/005.	To allow small-scale/single plot development.	3591	
FCM/PrC3/h	Drefach		Remove the open space designation from the parcel of land at Rose Cottage.	To reflect that the site is not an open space use.	3247 3782	

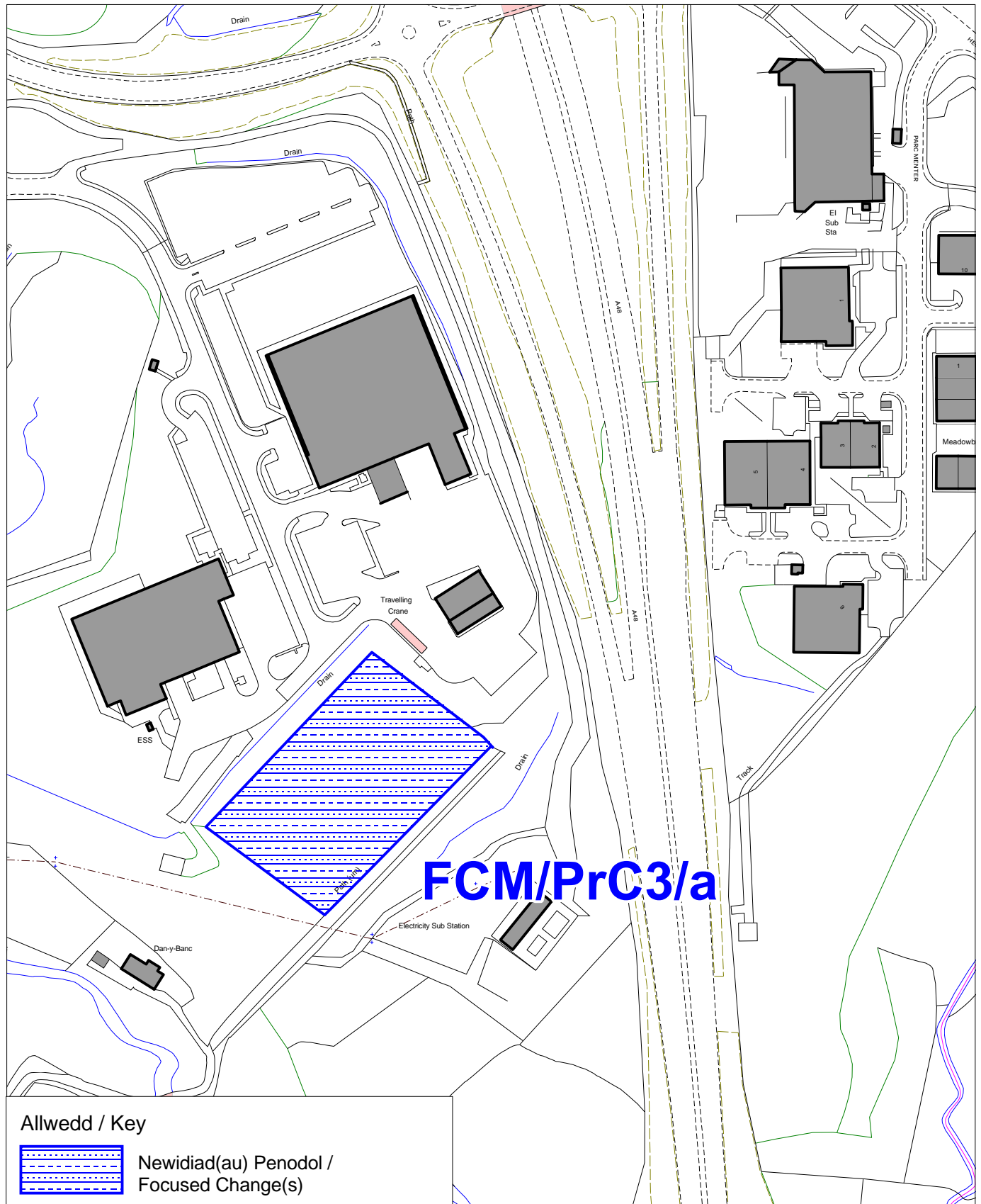
Change Ref	Settlement	Site Ref (where applicable)	Description of Change	Reason/Comment	Source	
					Represe- -ntation	Council Change
FCM/PrC3/i	Drefach		Include site within the development limits.	To reflect the garden area to the rear of the property.		✓
FCM/PrC3/j	Drefach		Remove development limits surrounding the recreation ground to the NE of Heol Ddu.	To reflect their location and position within Drefach and in the interests of consistency.		✓
FCM/PrC3/k	Drefach		Remove development limits surrounding the open space annotation to the west of Heol Cwmmawr.	To reflect their location and position within Drefach and in the interests of consistency.		✓
FCM/PrC3/l	Drefach		Annotate land at Bron yr Ynn, Drefach as open space.	To reflect the open space on the land		✓
FCM/SeC10/a	Garnant		Reduce development limits to reflect the frontage development on Bishop Road.	To reflect planning permission E/34859 for 4 dwellings.		✓

Cross Hands PrC3

Cynllun Datblygu Lleol Adneuo Diwygiedig Sir Gaerfyrddin 2018-2033
Deposit Revised Carmarthenshire Local Development Plan 2018-2033

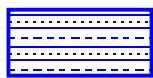
Newidiadau Penodol / Focused Changes

Scale 1:2500



FCM/PrC3/a

Allwedd / Key



Newidiad(au) Penodol /
Focused Change(s)

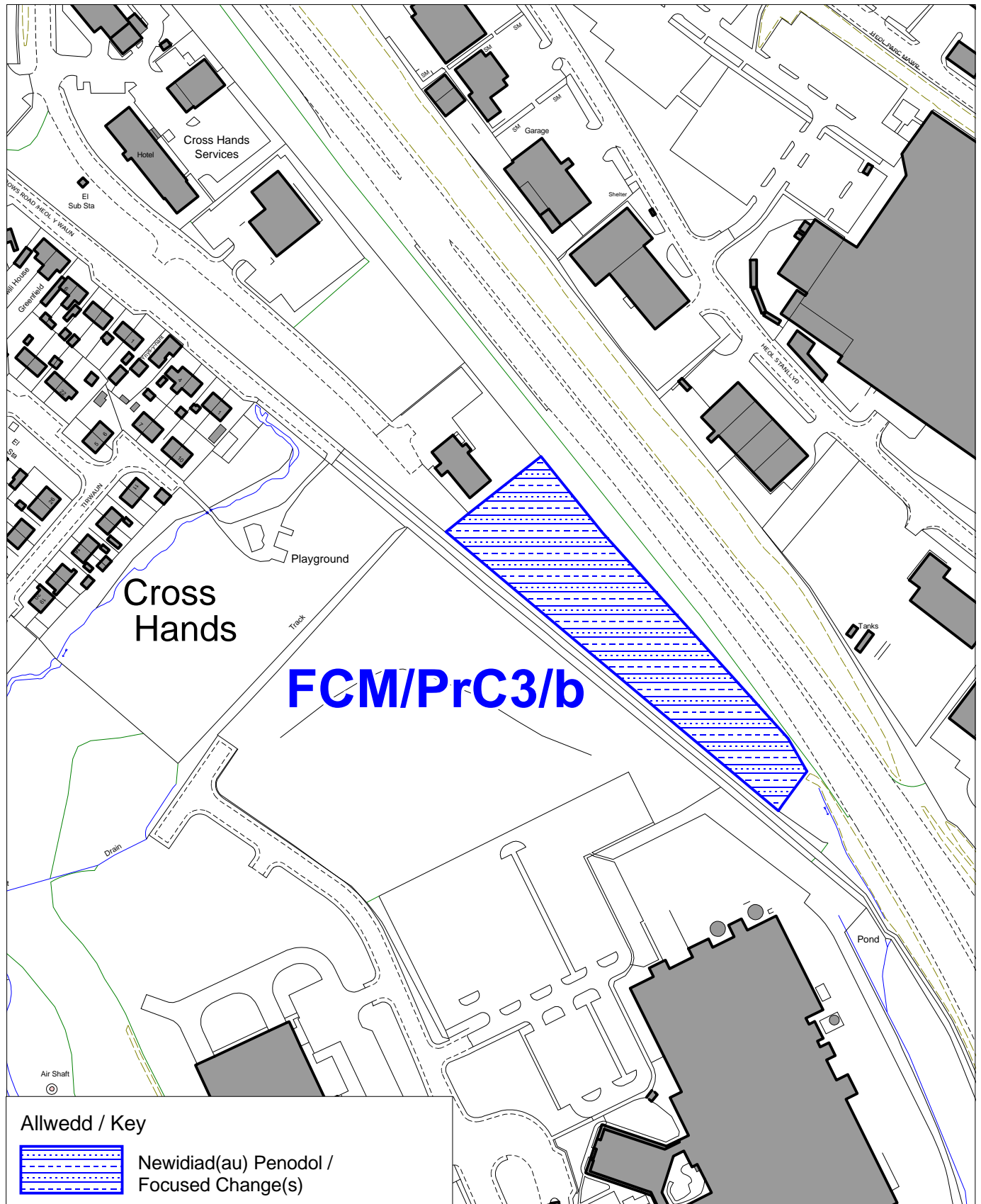
Cyf. Newidiad(au) Penodol: **FCM/PrC3/a**
Focused Change(s) Ref.:

Cross Hands PrC3

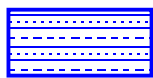
Cynllun Datblygu Lleol Adneuo Diwygiedig Sir Gaerfyrddin 2018-2033
Deposit Revised Carmarthenshire Local Development Plan 2018-2033

Newidiadau Penodol / Focused Changes

Scale 1:2500



Allwedd / Key



Newidiad(au) Penodol /
Focused Change(s)

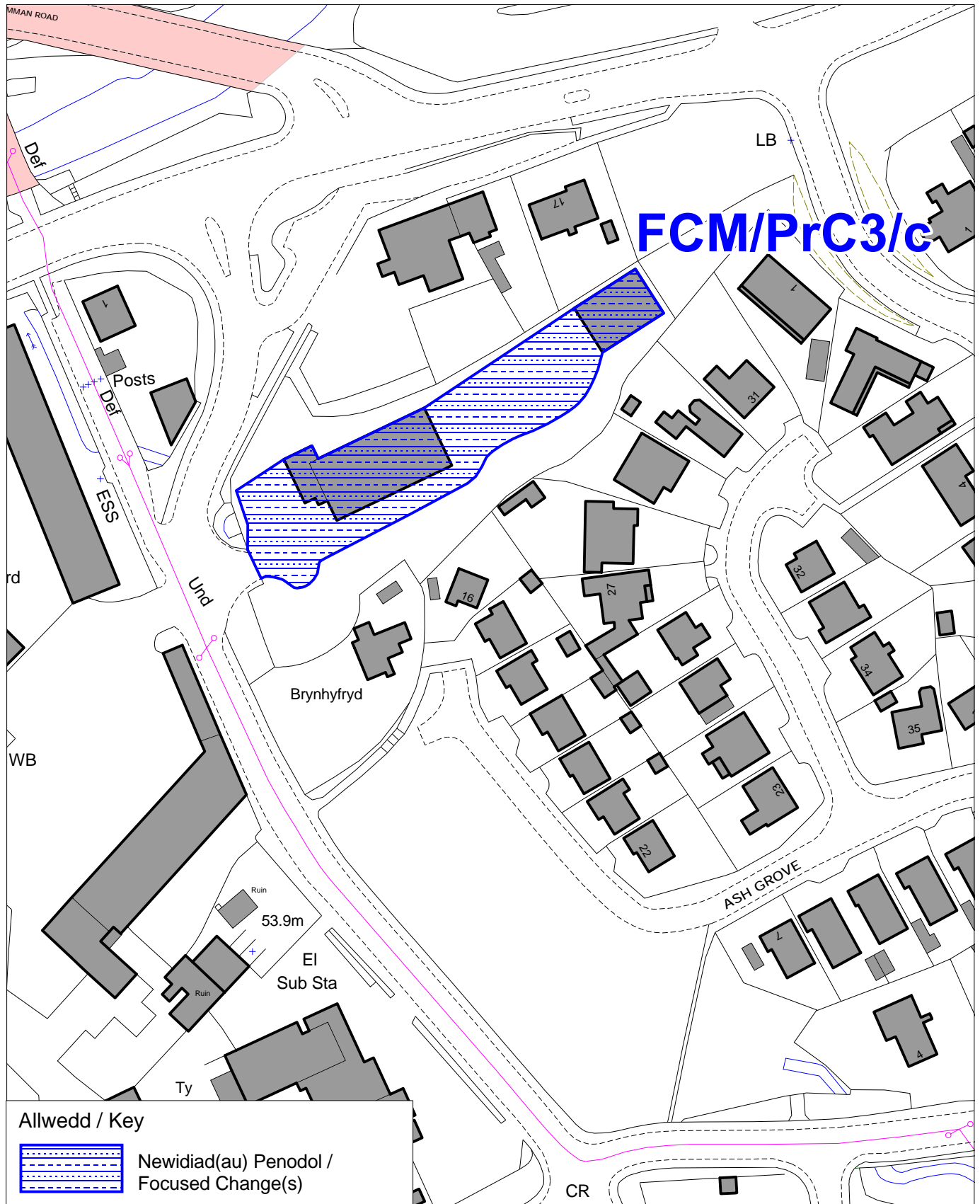
Cyf. Newidiad(au) Penodol: **FCM/PrC3/b**
Focused Change(s) Ref.:

Rhydaman / Ammanford PrC3

Cynllun Datblygu Lleol Adneuo Diwygiedig Sir Gaerfyrddin 2018-2033
Deposit Revised Carmarthenshire Local Development Plan 2018-2033

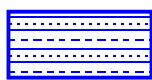
Newidiadau Penodol / Focused Changes

Scale 1:1250



FCM/PrC3/c

Allwedd / Key

 Newidiad(au) Penodol / Focused Change(s)

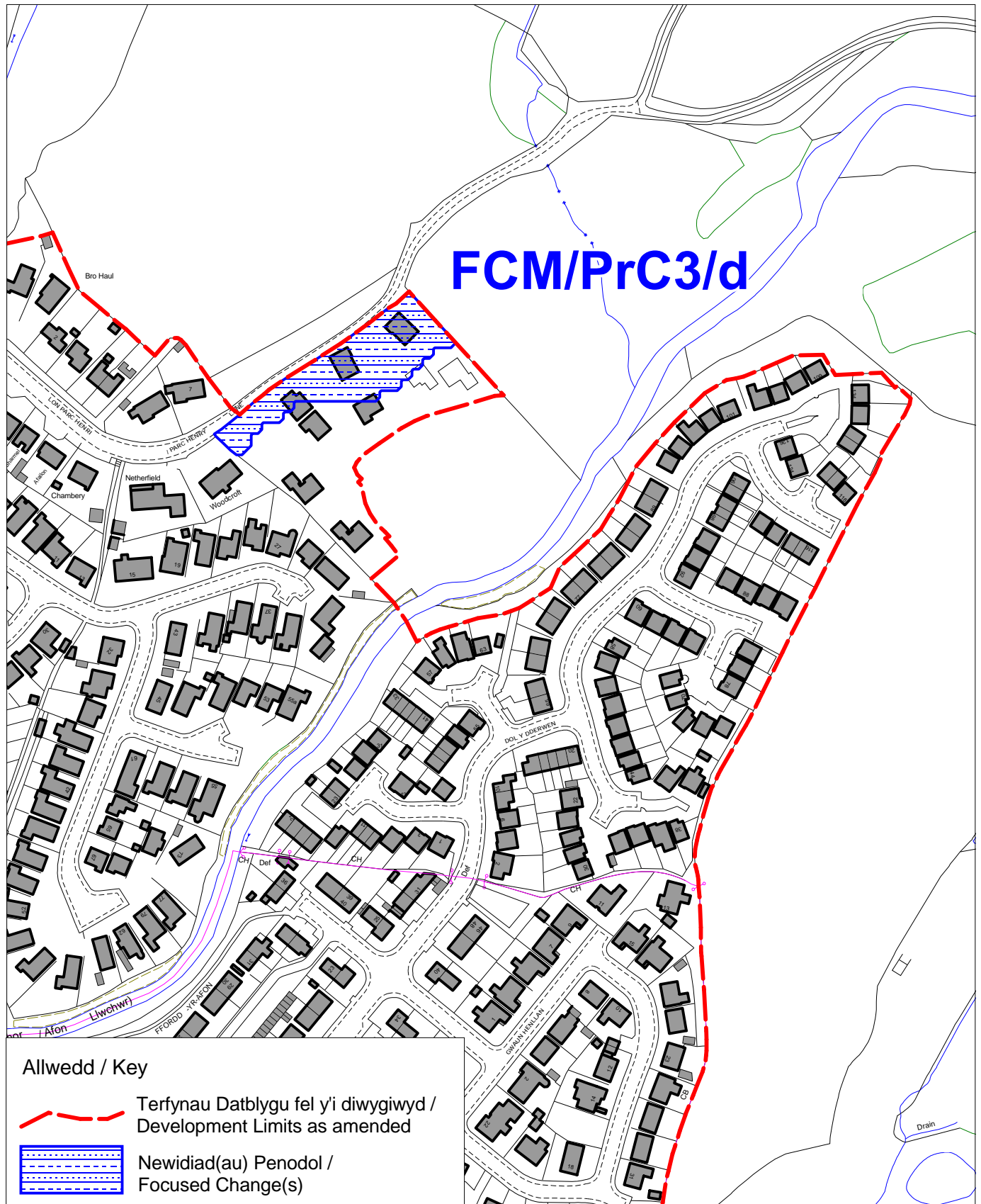
Cyf. Newidiad(au) Penodol: **FCM/PrC3/c**
Focused Change(s) Ref.:

Rhydaman / Ammanford PrC3



Cynllun Datblygu Lleol Adneuo Diwygiedig Sir Gaerfyrddin 2018-2033
Deposit Revised Carmarthenshire Local Development Plan 2018-2033

Newidiadau Penodol / Focused Changes

Scale 1:2500



Allwedd / Key

-  Terfynau Datblygu fel y'i diwygiwyd /
Development Limits as amended
-  Newidiad(au) Penodol /
Focused Change(s)

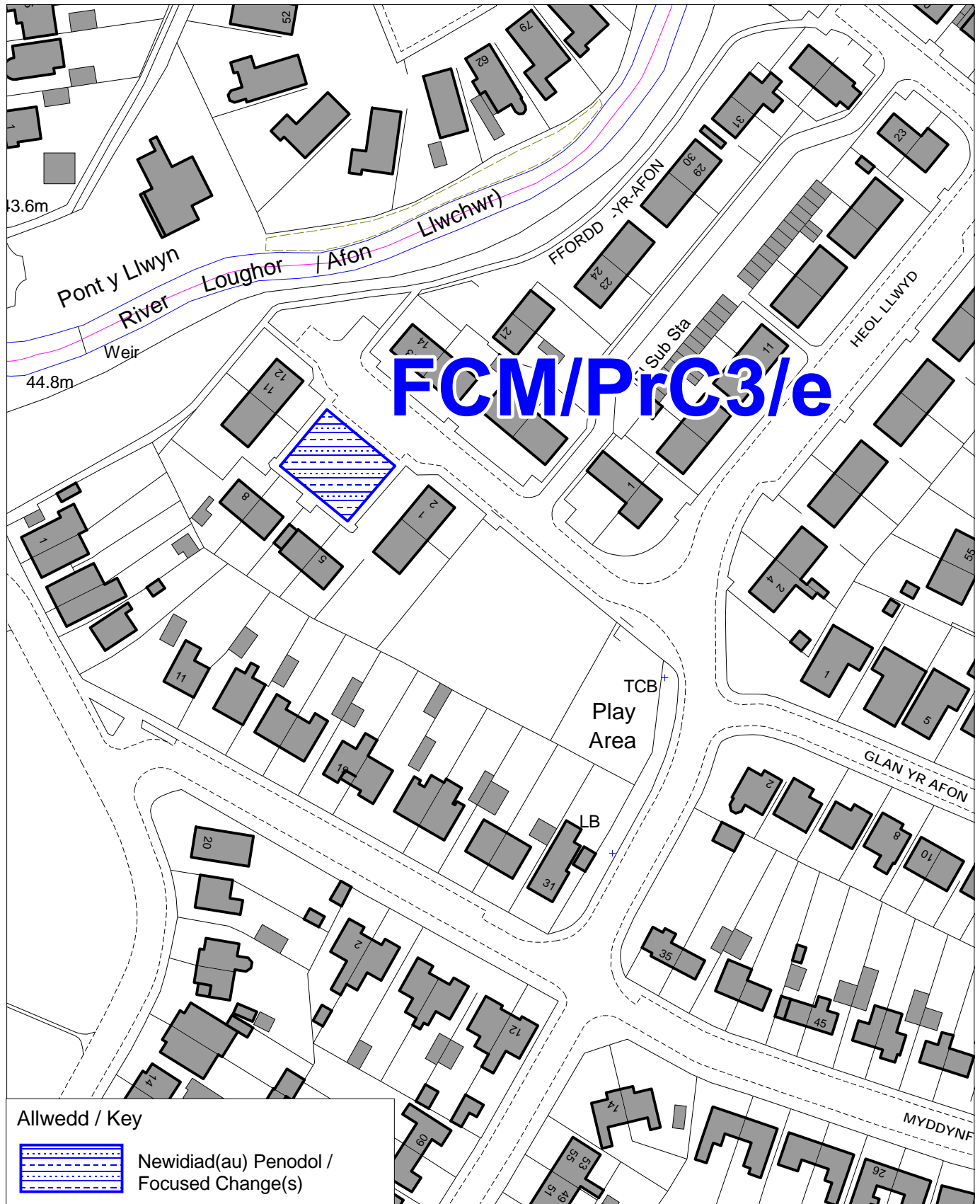
Cyf. Newidiad(au) Penodol: **FCM/PrC3/d**
Focused Change(s) Ref.:

Rhydaman / Ammanford PrC3

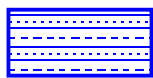
Cynllun Datblygu Lleol Adneuo Diwygiedig Sir Gaerfyrddin 2018-2033
Deposit Revised Carmarthenshire Local Development Plan 2018-2033

Newidiadau Penodol / Focused Changes

Scale 1:1250



Allwedd / Key



Newidiad(au) Penodol /
Focused Change(s)

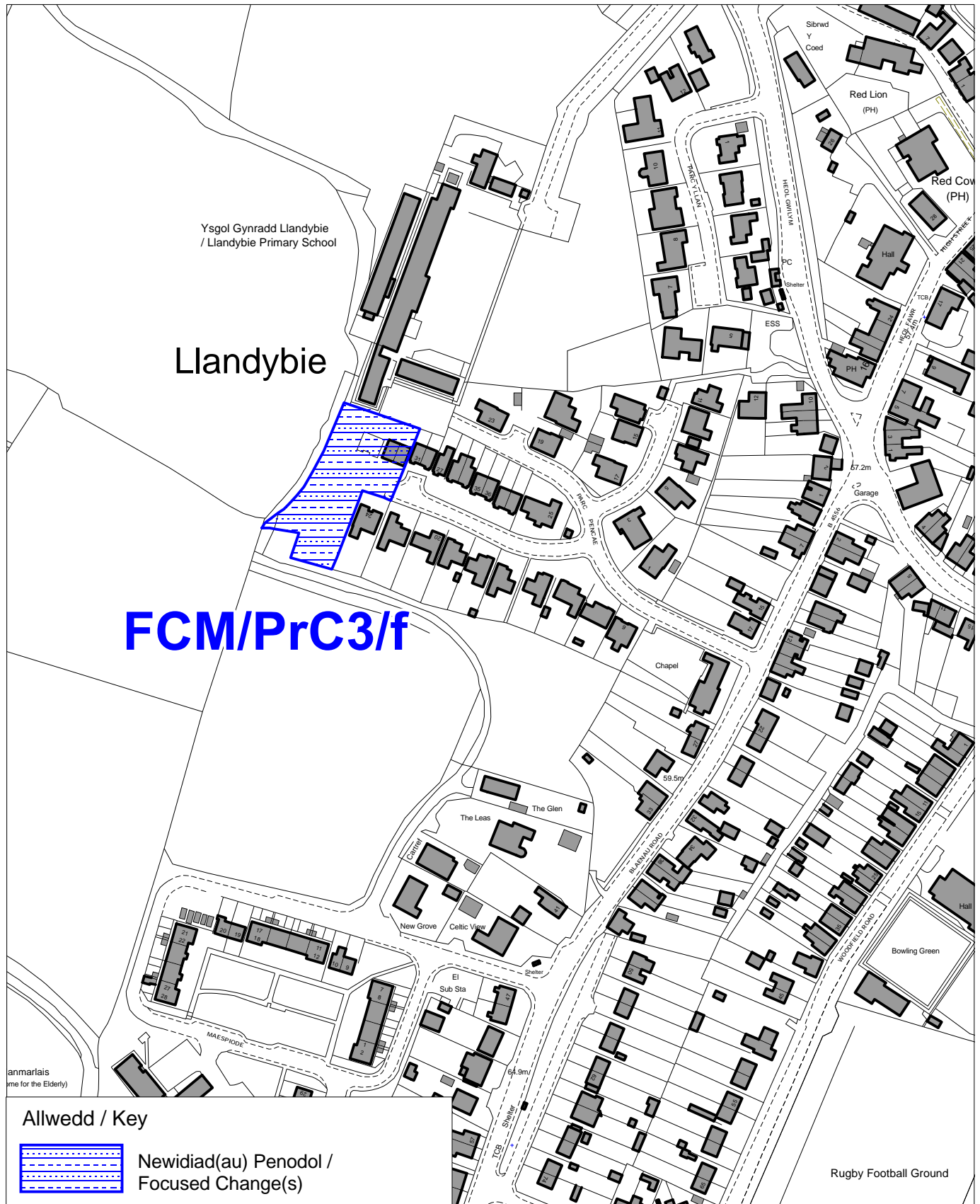
Cyf. Newidiad(au) Penodol: **FCM/PrC3/e**
Focused Change(s) Ref.:

Llandybie PrC3

Cynllun Datblygu Lleol Adneuo Diwygiedig Sir Gaerfyrddin 2018-2033
Deposit Revised Carmarthenshire Local Development Plan 2018-2033

Newidiadau Penodol / Focused Changes

Scale 1:2500

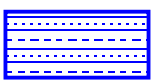


Llandybie

Ysgol Gynradd Llandybie
/ Llandybie Primary School

FCM/PrC3/f

Allwedd / Key



Newidiad(au) Penodol /
Focused Change(s)

Cyf. Newidiad(au) Penodol:

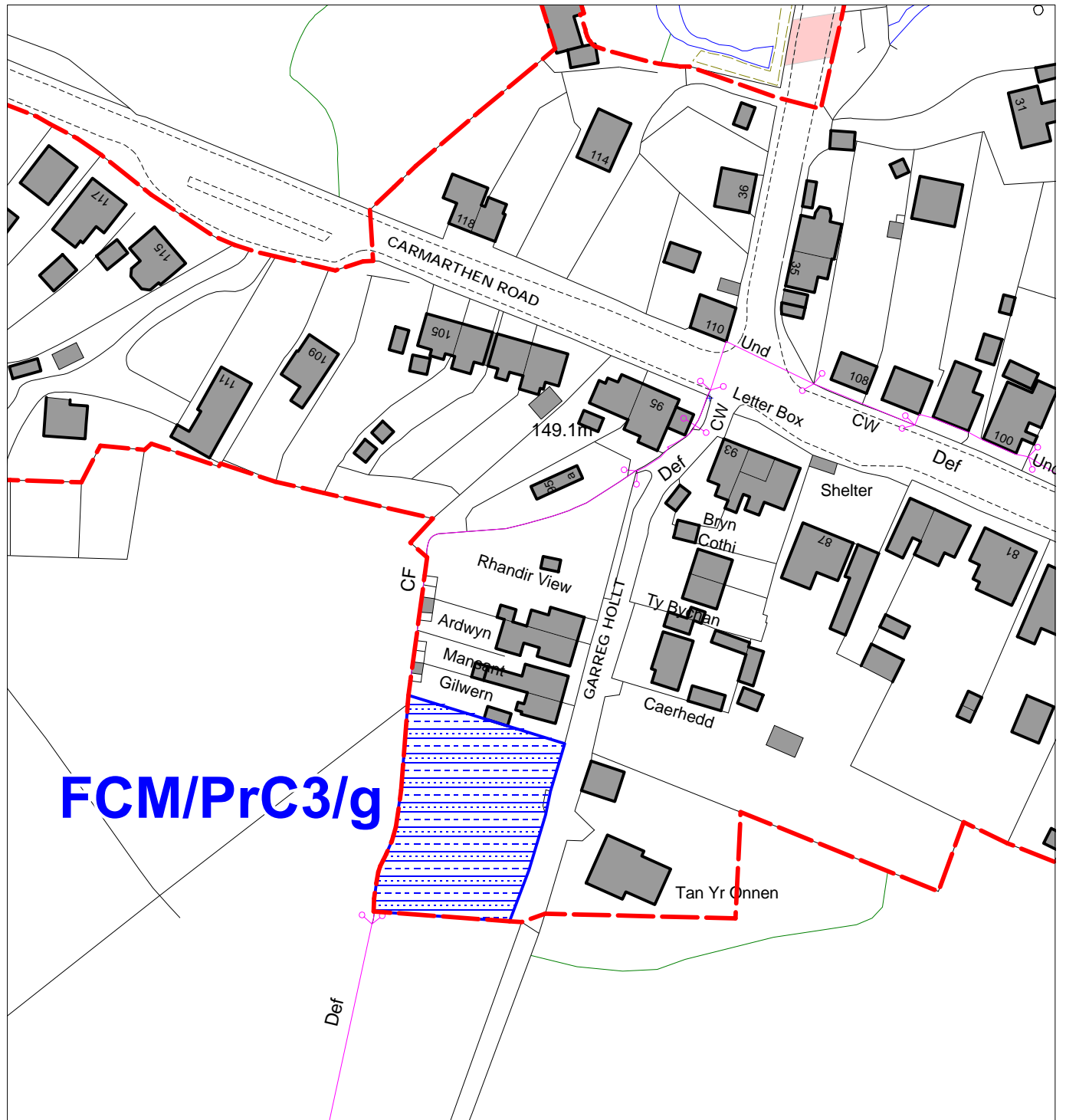
Focused Change(s) Ref.: **FCM/PrC3/f**

Cefneithin PrC3

Cynllun Datblygu Lleol Adneuo Diwygiedig Sir Gaerfyrddin 2018-2033
Deposit Revised Carmarthenshire Local Development Plan 2018-2033


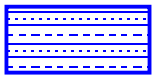
Newidiadau Penodol / Focused Changes

Scale 1:125



FCM/PrC3/g

Allwedd / Key

-  Terfynau Datblygu fel y'i diwygiwyd / Development Limits as amended
-  Newidiad(au) Penodol / Focused Change(s)

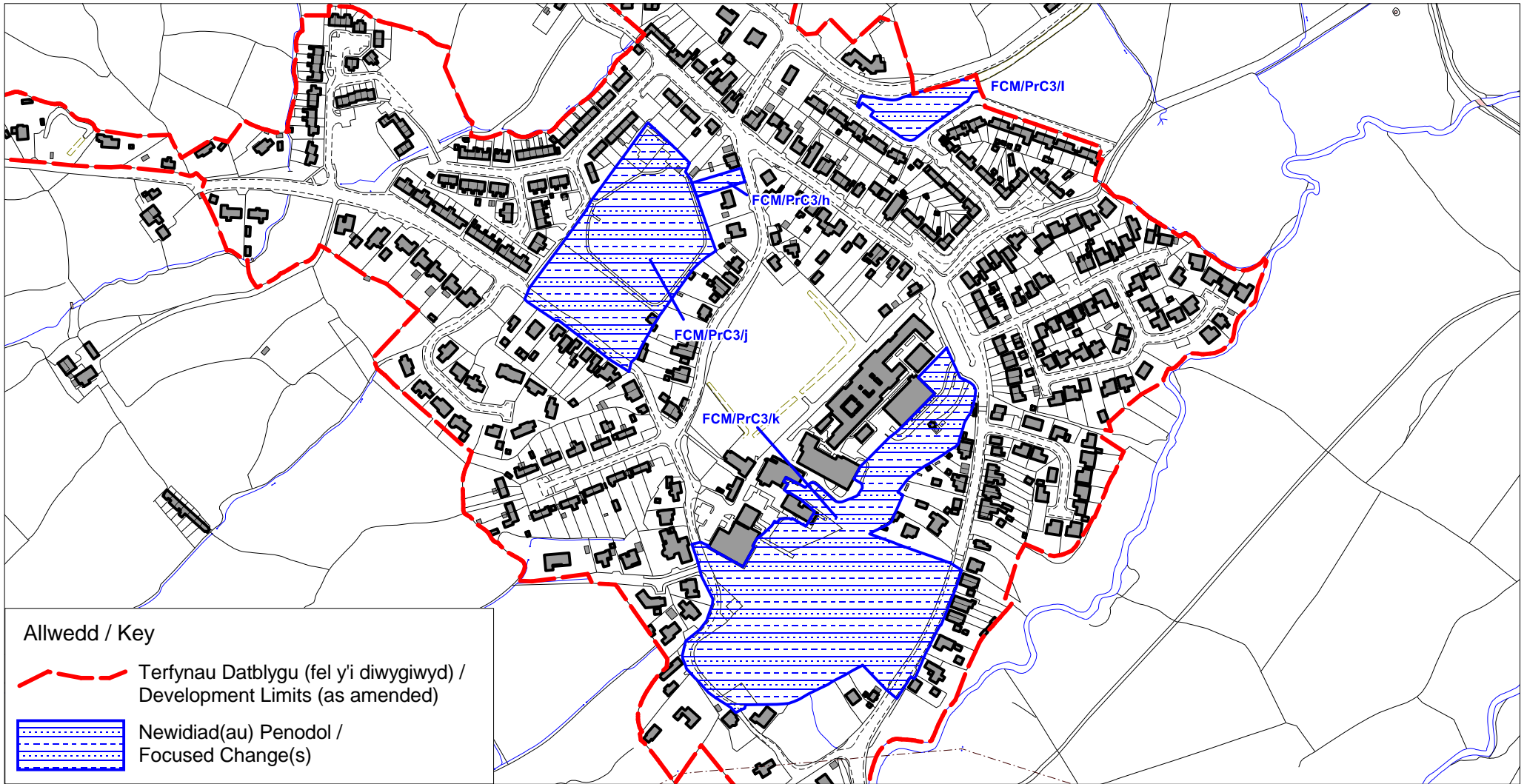
Cyf. Newidiad(au) Penodol: **FCM/PrC3/g**
Focused Change(s) Ref.:

Drefach PrC3

Cynllun Datblygu Lleol Adneuo Diwygiedig Sir Gaerfyrddin 2018-2033
Deposit Revised Carmarthenshire Local Development Plan 2018-2033
Newidiadau Penodol / Focused Changes



Cyngor Sir Caerfyrddin, Adran Yr Amgylchedd
3 Heol Spilman, Caerfyrddin, SA31 1LE
Carmarthenshire County Council,
Environment Department,
3 Spilman Street, Carmarthen, SA31 1LE



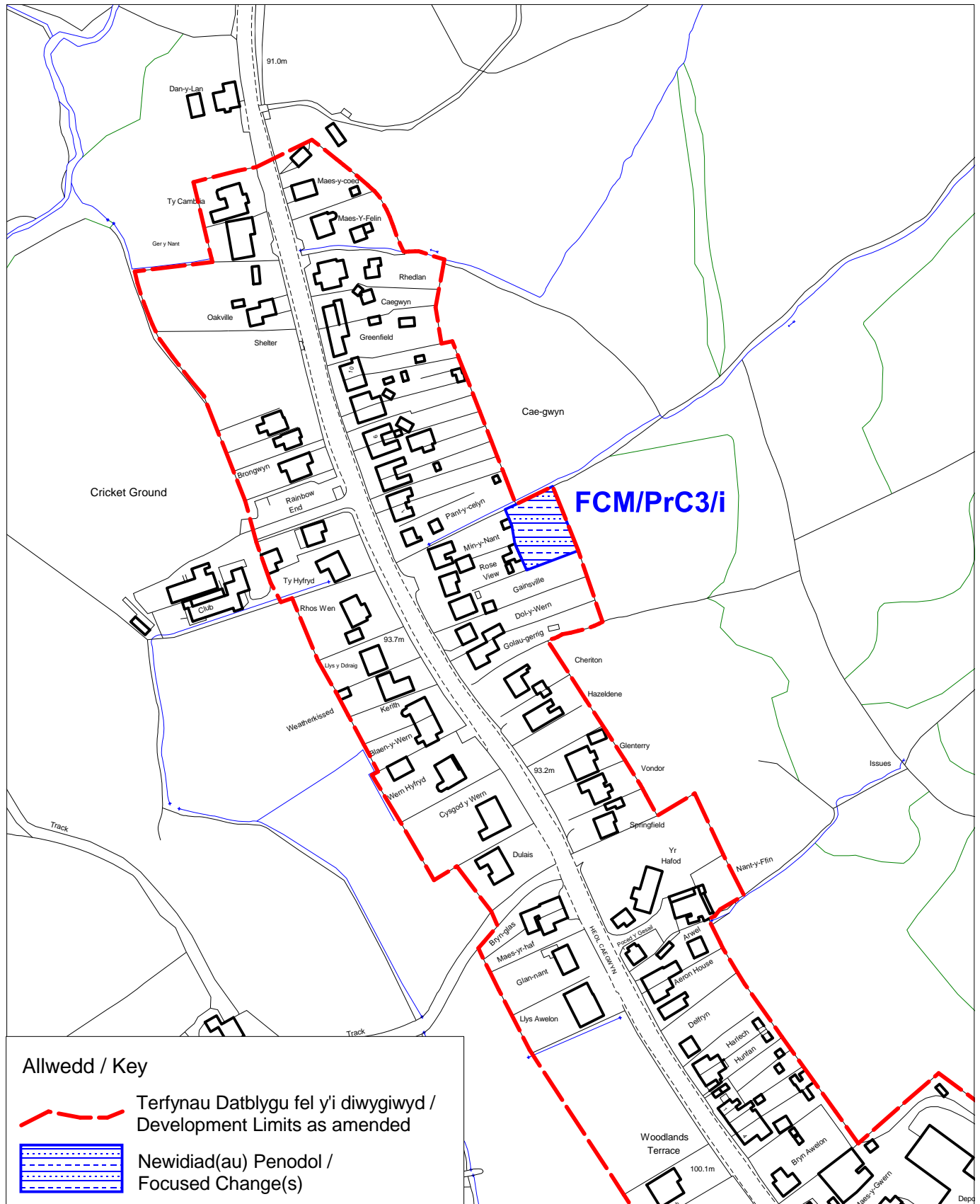
Cyf. Newidiad(au) Penodol: **FCM/PrC3/h,j,k,l**
Focused Change(s) Ref.:

Drefach PrC3

Cynllun Datblygu Lleol Adnewo Diwygiedig Sir Gaerfyrddin 2018-2033
 Deposit Revised Carmarthenshire Local Development Plan 2018-2033

Newidiadau Penodol / Focused Changes

Scale 1:250



FCM/PrC3/i

Allwedd / Key

- Terfynau Datblygu fel y'i diwygiwyd / Development Limits as amended
- Newidiad(au) Penodol / Focused Change(s)

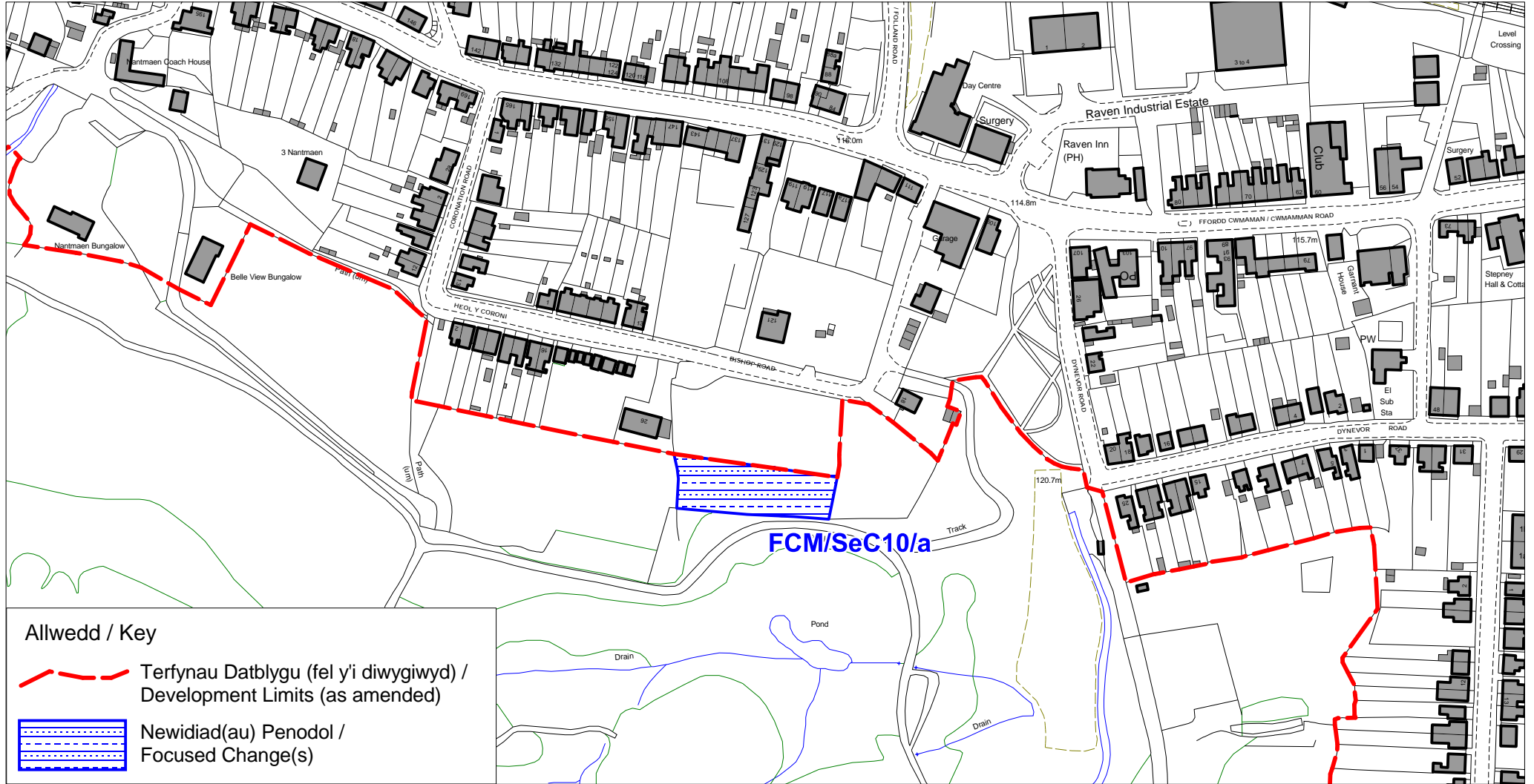
Cyf. Newidiad(au) Penodol: **FCM/PrC3/i**
 Focused Change(s) Ref.:

Garnant SeC10



Cynllun Datblygu Lleol Adneuo Diwygiedig Sir Gaerfyrddin 2018-2033
 Deposit Revised Carmarthenshire Local Development Plan 2018-2033
 Newidiadau Penodol / Focused Changes



Cyngor Sir Caerfyrddin, Adran Yr Amgylchedd
 3 Heol Spilman, Caerfyrddin, SA31 1LE
 Carmarthenshire County Council,
 Environment Department,
 3 Spilman Street, Carmarthen, SA31 1LE



Allwedd / Key

-  Terfynau Datblygu (fel y'i diwygiwyd) / Development Limits (as amended)
-  Newidiad(au) Penodol / Focused Change(s)

Cyf. Newidiad(au) Penodol: **FCM/SeC10/a**
 Focused Change(s) Ref.:

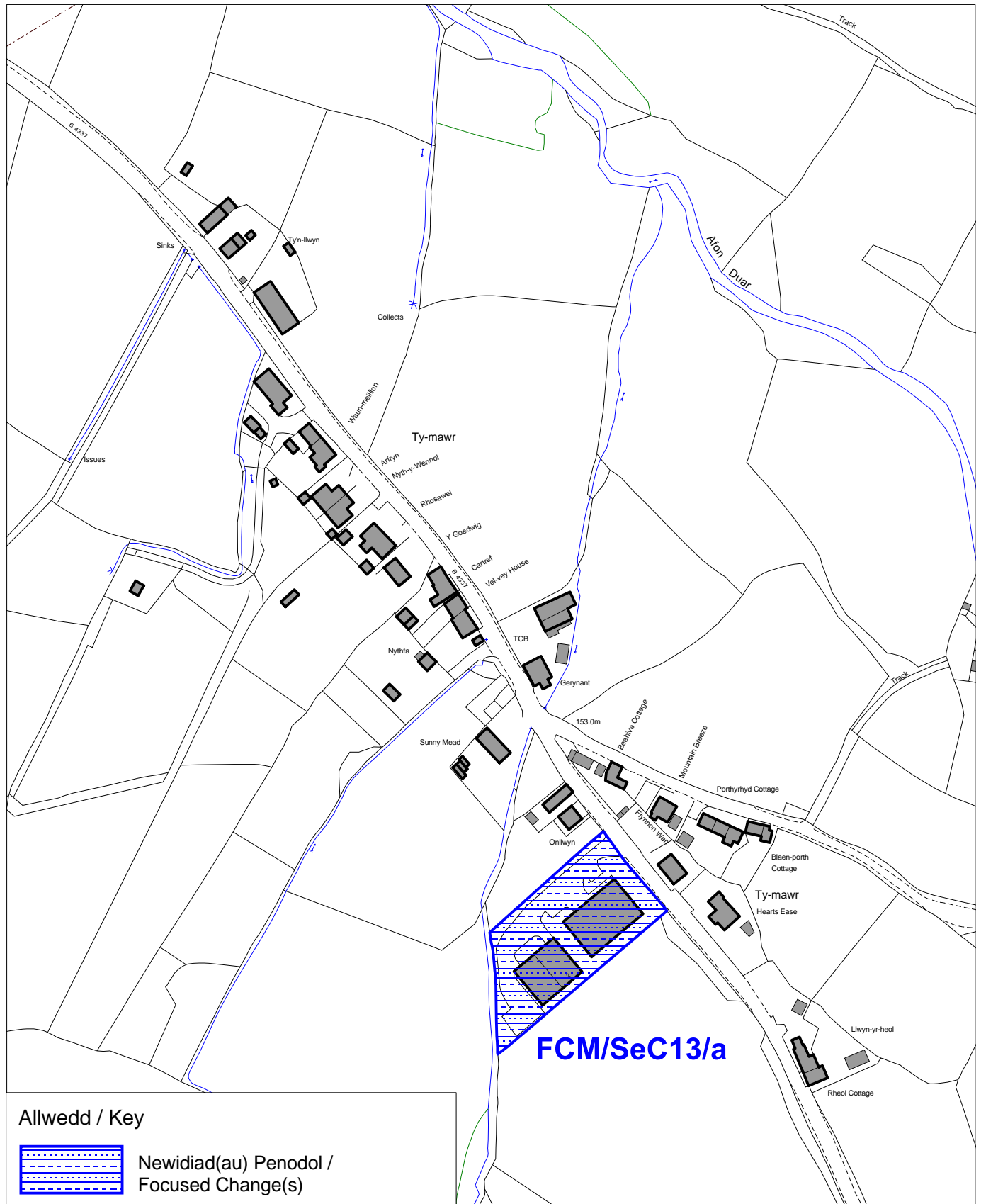
Change Ref	Settlement	Site Ref (where applicable)	Description of Change	Reason/Comment	Source	
					Represe- -ntation	Council Change
Cluster 4						
FCM/SeC13/a	Llanybydder		Identify the industrial units at Ty Mawr as an existing employment site (as identified in LDP1 and the Employment Land Review ELR, 2019).	To reflect existing employment activities.		✓
FCM/SuV32/a	Waungilwen		Amend development limits in Waungilwen to include site AS/160/003.	To allow for appropriate small-scale residential development to take place.	3834	
FCM/SuV33/a	Llangeler	SuV33/h1	Remove allocation from eastern part, but retain this land within the development limits. (Consequential changes to the Written Statement – Reference should be made to the Schedule of Focused Changes: Written Statement).	The landowner has no desire to develop this land for housing.	3195, 3372	
FCM/SuV35/a	Llanllwni		Amend development limits in Llanllwni to include site AS/099/006.	A solution to the development of the land has been submitted as a planning application.	3503	
FCM/SuV35/b	Llanllwni		Amend development limits in Llanllwni to include site AS/099/010.	To allow for appropriate small-scale residential development to take place.	4500	

Ty Mawr, Llanybydder SeC13

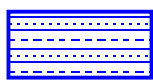
Cynllun Datblygu Lleol Adneuo Diwygiedig Sir Gaerfyrddin 2018-2033
Deposit Revised Carmarthenshire Local Development Plan 2018-2033

Newidiadau Penodol / Focused Changes

Scale 1:2500



Allwedd / Key



Newidiad(au) Penodol /
Focused Change(s)

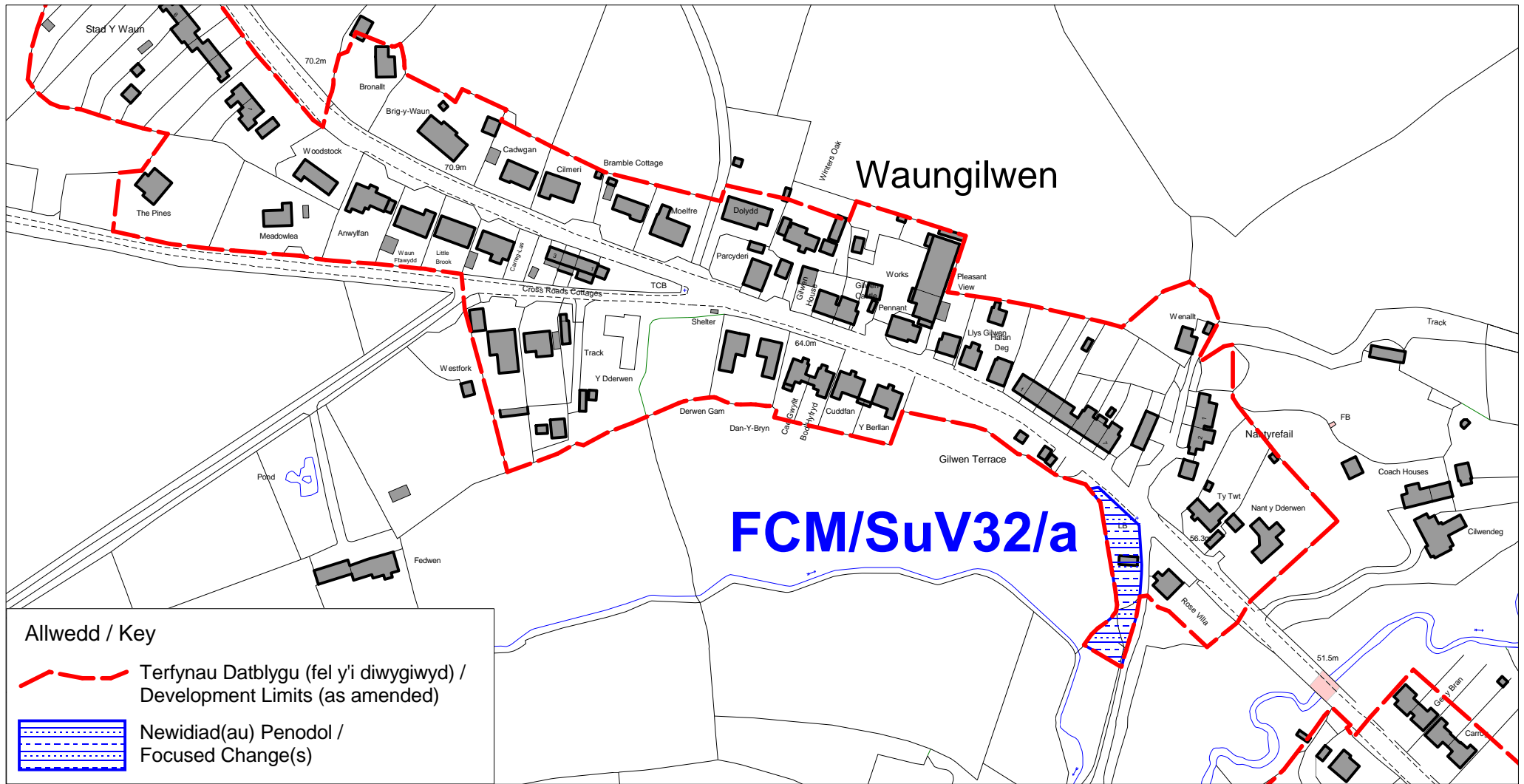
Cyf. Newidiad(au) Penodol: **FCM/SeC13/a**
Focused Change(s) Ref.:

Waungilwen SuV32

Cynllun Datblygu Lleol Adneuo Diwygiedig Sir Gaerfyrddin 2018-2033
 Deposit Revised Carmarthenshire Local Development Plan 2018-2033
 Newidiadau Penodol / Focused Changes



Cyngor Sir Caerfyrddin, Adran Yr Amgylchedd
 3 Heol Spilman, Caerfyrddin, SA31 1LE
 Carmarthenshire County Council,
 Environment Department,
 3 Spilman Street, Carmarthen, SA31 1LE



Allwedd / Key

- Terfynau Datblygu (fel y'i diwygiwyd) / Development Limits (as amended)
- Newidiad(au) Penodol / Focused Change(s)

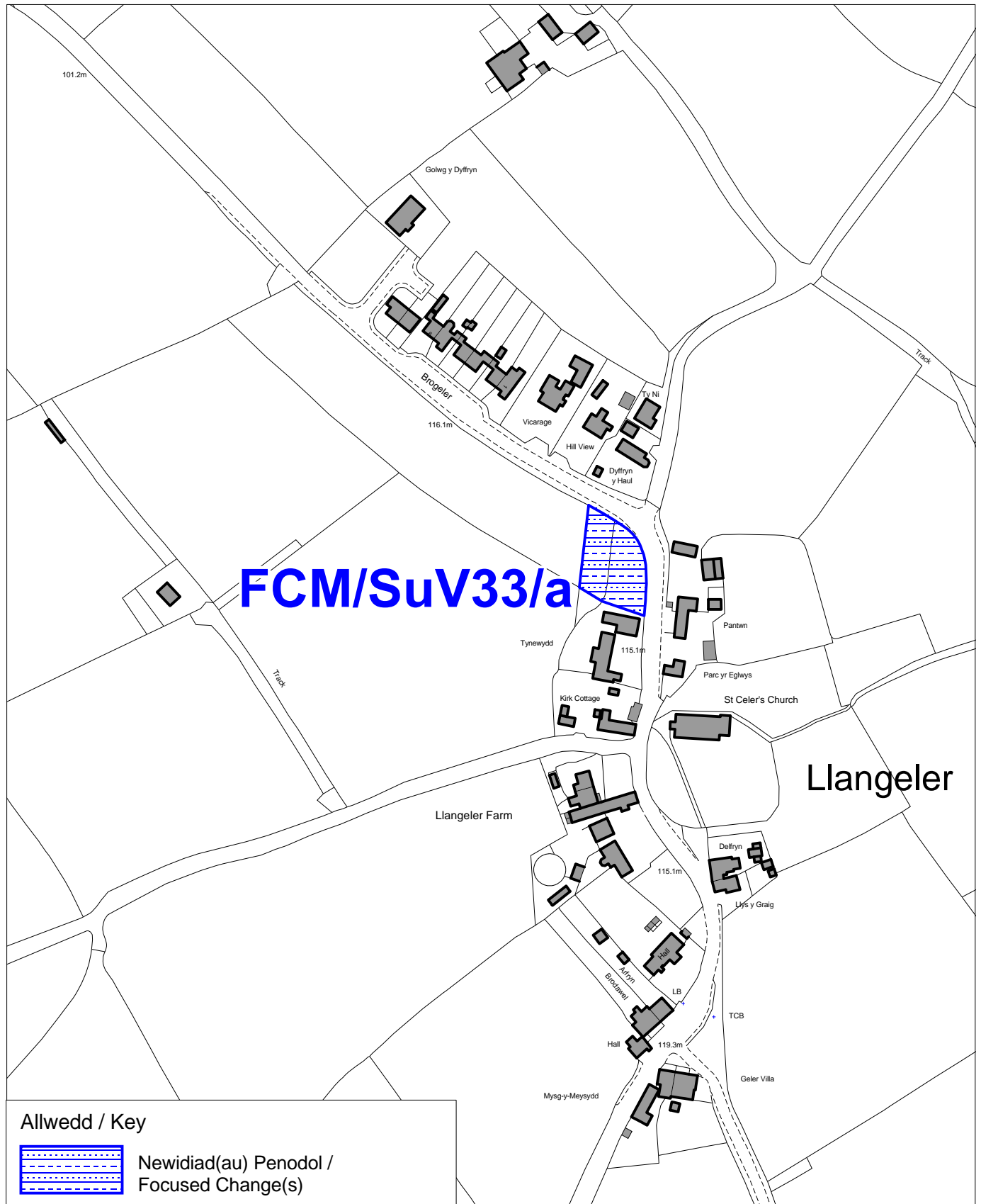
Cyf. Newidiad(au) Penodol: **FCM/SuV32/a**
 Focused Change(s) Ref.:

Llangeler SuV33

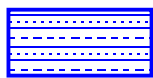
Cynllun Datblygu Lleol Adneuo Diwygiedig Sir Gaerfyrddin 2018-2033
Deposit Revised Carmarthenshire Local Development Plan 2018-2033

Newidiadau Penodol / Focused Changes

Scale 1:2500



Allwedd / Key



Newidiad(au) Penodol /
Focused Change(s)

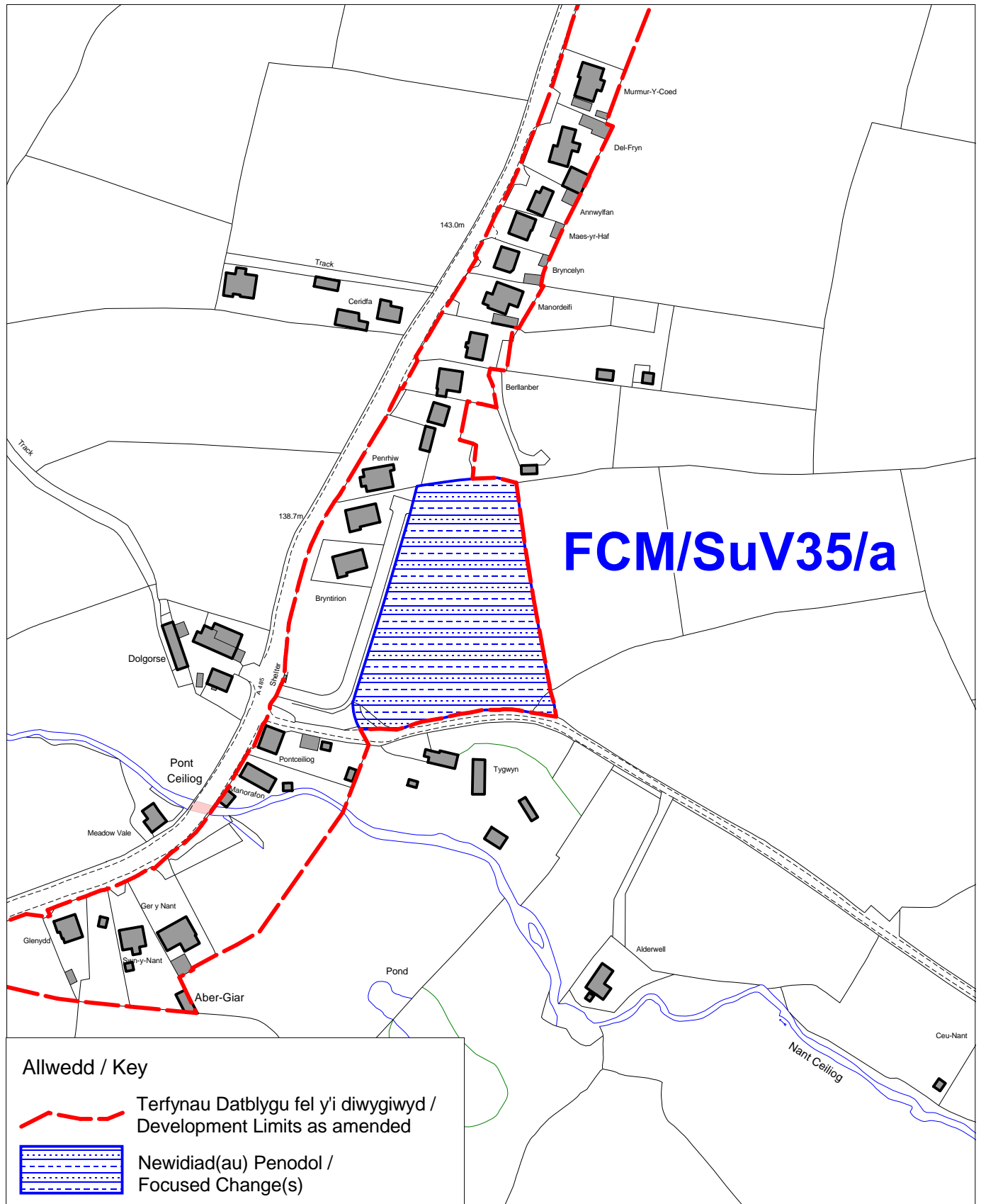
Cyf. Newidiad(au) Penodol: **FCM/SuV33/a**
Focused Change(s) Ref.:

Llanllwni SuV35

Cynllun Datblygu Lleol Adneuo Diwygiedig Sir Gaerfyrddin 2018-2033
Deposit Revised Carmarthenshire Local Development Plan 2018-2033

Newidiadau Penodol / Focused Changes

Scale 1:2500



Allwedd / Key

- Terfynau Datblygu fel y'i diwygiwyd / Development Limits as amended
- Newidiad(au) Penodol / Focused Change(s)

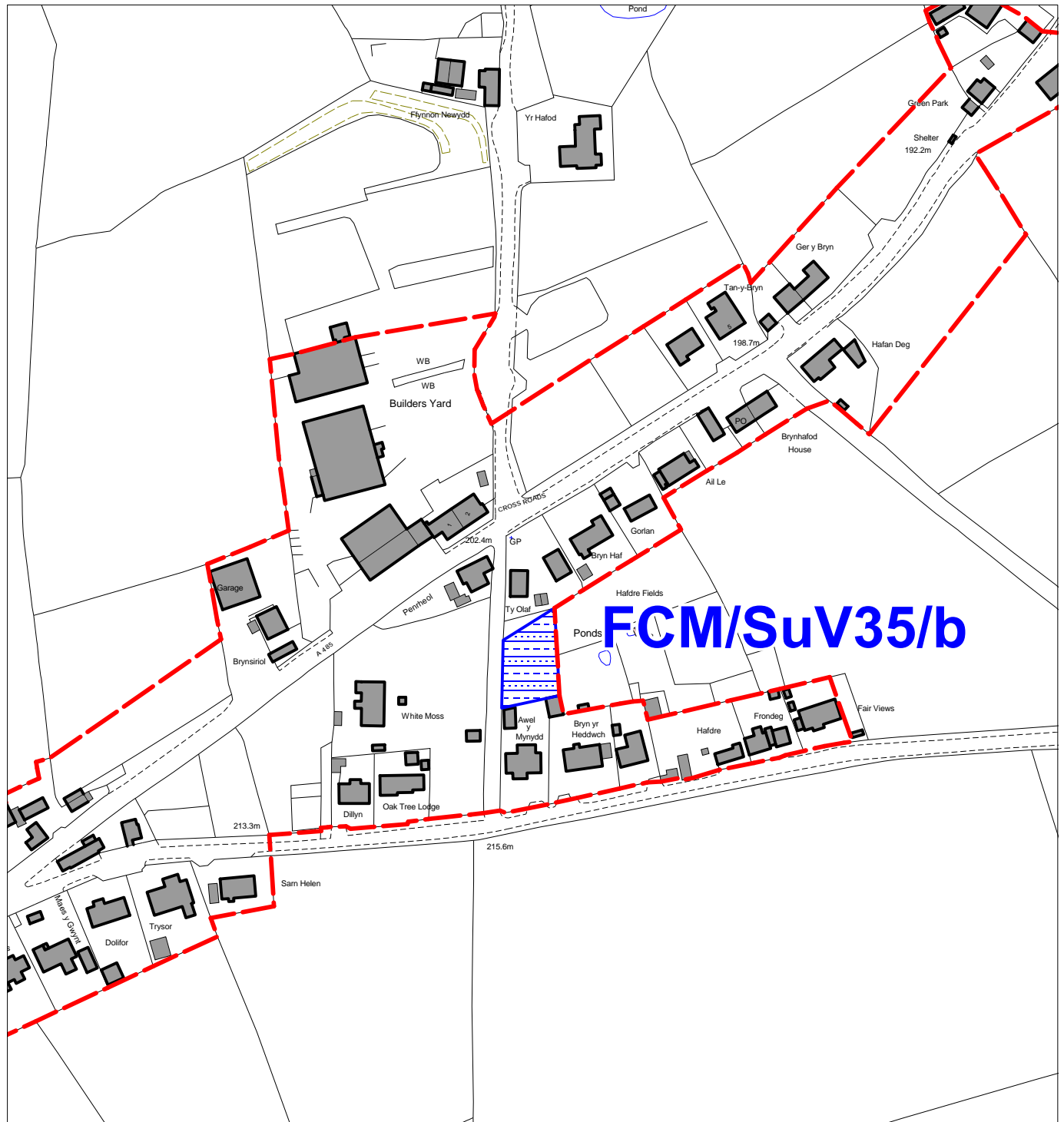
Cyf. Newidiad(au) Penodol: **FCM/SuV35/a**
Focused Change(s) Ref.:

Llanllwni SuV35

Cynllun Datblygu Lleol Adneuo Diwygiedig Sir Gaerfyrddin 2018-2033
 Deposit Revised Carmarthenshire Local Development Plan 2018-2033

Newidiadau Penodol / Focused Changes

Scale 1:2500



FCM/SuV35/b

Allwedd / Key

- Terfynau Datblygu fel y'i diwygiwyd /
Development Limits as amended
- Newidiad(au) Penodol /
Focused Change(s)

Cyf. Newidiad(au) Penodol: **FCM/SuV35/b**
 Focused Change(s) Ref.:

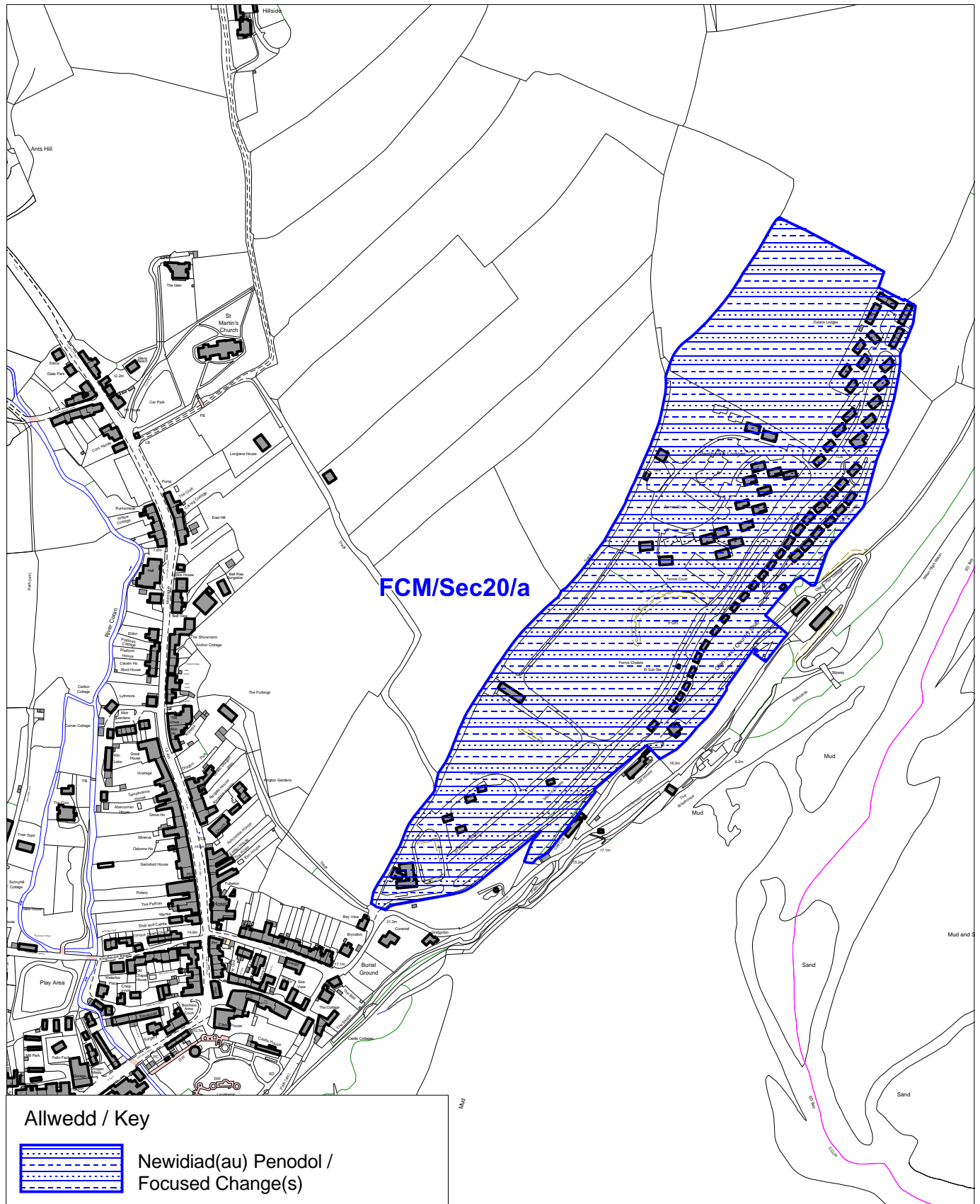
Change Ref	Settlement	Site Ref (where applicable)	Description of Change	Reason/Comment	Source	
					Represe -ntation	Council Change
Cluster 6						
FCM/SeC20/a	Laugharne		Identify the Laugharne Holiday Park as a mixed use site in conjunction with policy SG1.	To reflect the re-development on the site and in response to a representation.	4127	
FCM/SG/a	Llanfallteg area		Sand & Gravel – Area of Search to be identified on Proposals Map.	In response to a representation from a statutory consultee.	3889, 3570	
FCM/MS/a	NW of Glandy Cross		Part of the Buffer Zone of Gilfach Quarry (in PCNPA) that extends marginally into Carmarthenshire to be identified on the Proposals Map.	In accordance with national policy.		

Lacharn / Laugharne SeC20

Cynllun Datblygu Lleol Adneuo Diwygiedig Sir Gaerfyrddin 2018-2033
Deposit Revised Carmarthenshire Local Development Plan 2018-2033

Newidiadau Penodol / Focused Changes

Scale 1:5000



Cyf. Newidiad(au) Penodol: **FCM/Sec20/a**
Focused Change(s) Ref.:

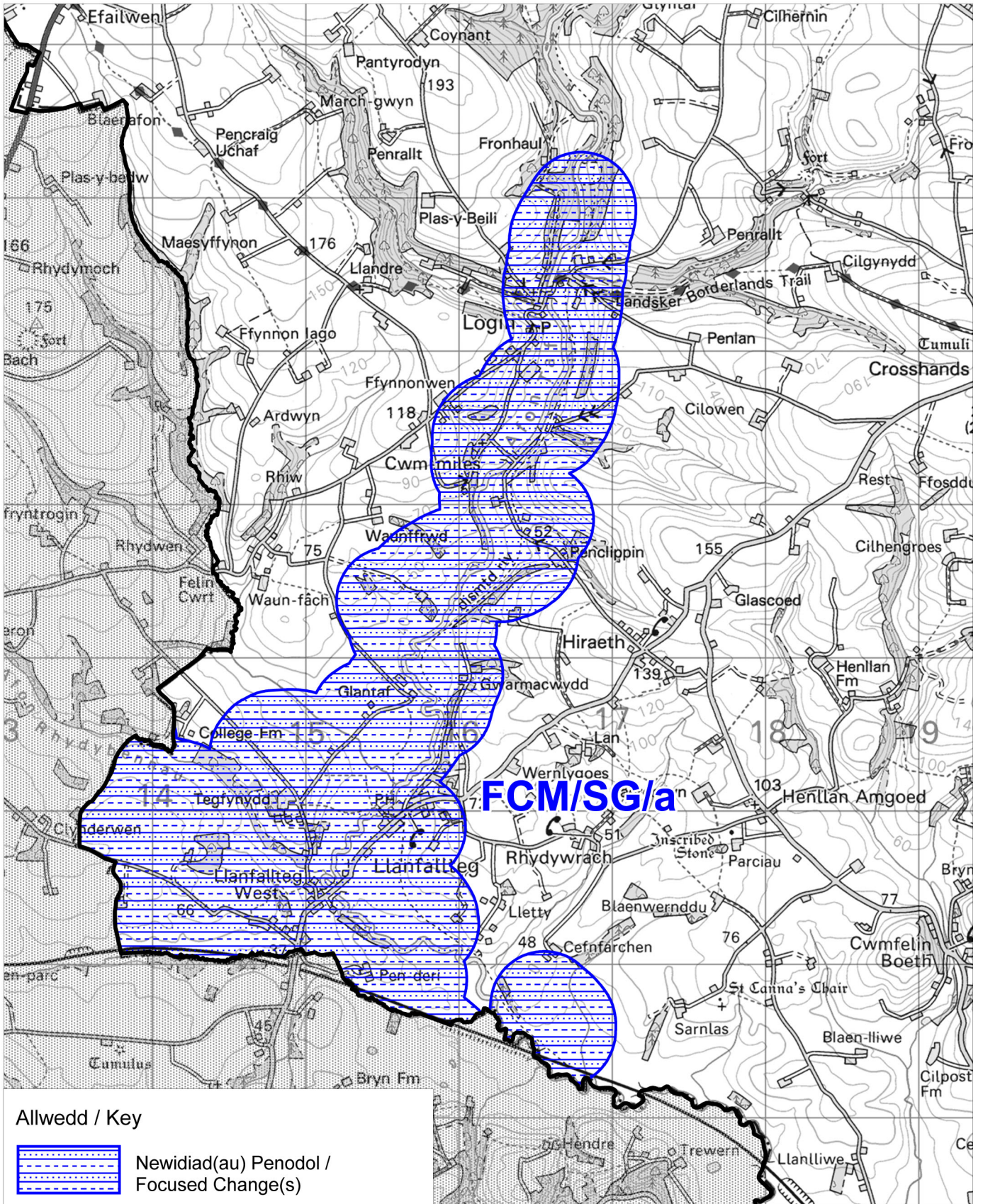
Ardal Chwilio Tywod a Graean /

Sand and Gravel Area of Search

Cynllun Datblygu Lleol Adnewo Diwygiedig Sir Gaerfyrddin 2018-2033
Deposit Revised Carmarthenshire Local Development Plan 2018-2033

Newidiadau Penodol / Focused Changes

Scale 1:35000



Cyf. Newidiad(au) Penodol: **FCM/SG/a**
Focused Change(s) Ref.:

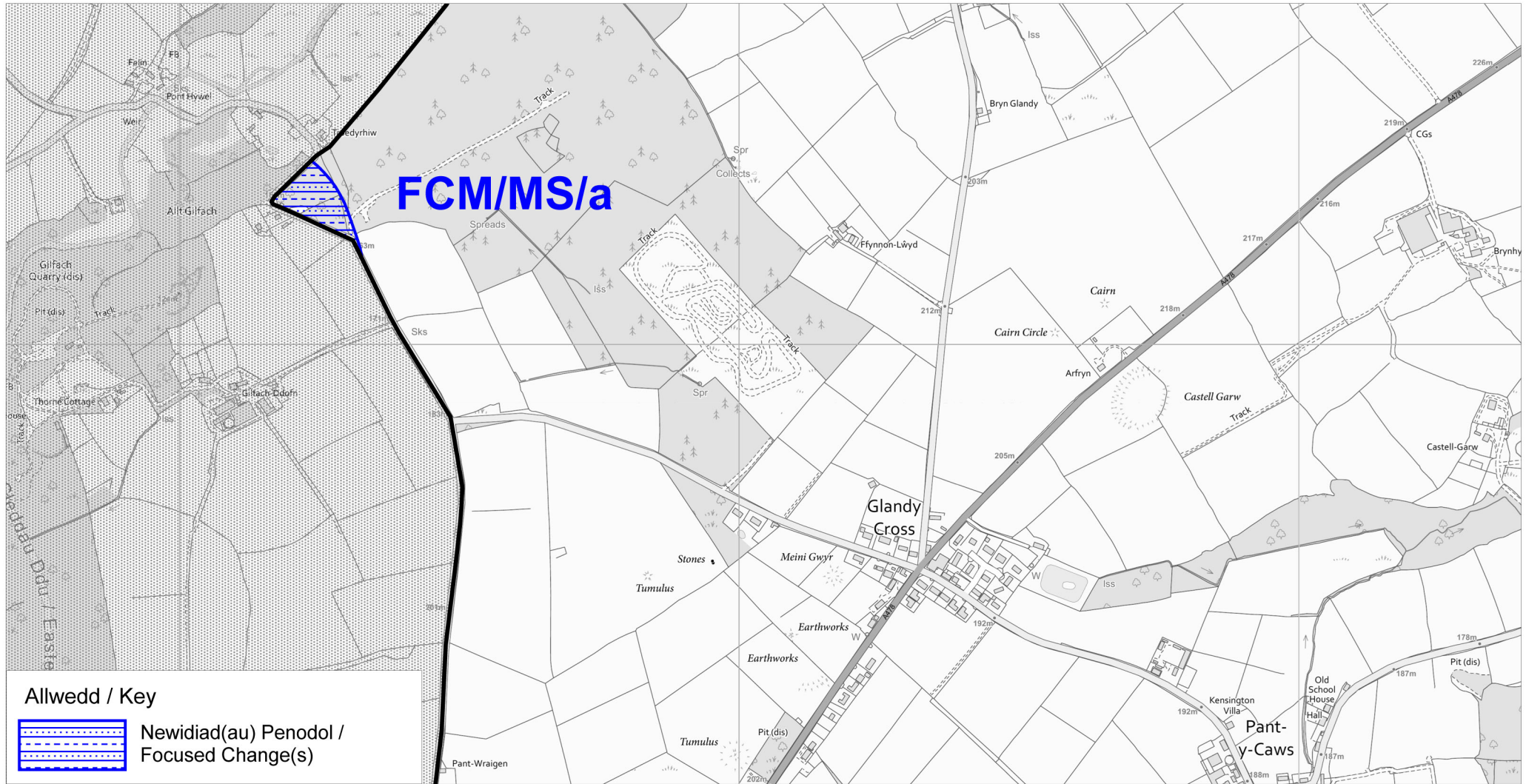
Clustogfeydd Cysylltiedig Chwarel Gilfach / Gilfach Quarry Buffer Zone

Cynllun Datblygu Lleol Adneuo Diwygiedig Sir Gaerfyrddin 2018-2033
Deposit Revised Carmarthenshire Local Development Plan 2018-2033
Newidiadau Penodol / Focused Changes




Scale 1:10000

Carmarthenshire County Council,
Environment Department,
3 Spilman Street, Carmarthen, SA31 1LE
Cyngor Sir Gaerfyrddin, Adran Yr Amgylch
3 Heol Spilman, Caerfyrddin, SA31 1LE



Allwedd / Key



Newidiad(au) Penodol /
Focused Change(s)

Cyf. Newidiad(au) Penodol:
Focused Change(s) Ref.:

FCM/MS/a

Change Ref	Settlement	Site Ref (where applicable)	Description of Change	Reason/Comment	Source	
					Representation	Council Change
Proposals Map						
FCM/S/a	N/A	LSA – S2	Remove Local Search Area for Solar – S2	To reflect the findings in the Revised Renewable Energy Assessment.		✓
FCM/S/b	N/A	LSA – S1	Amend the boundary of the Local Search Area for Solar – S1.	To reflect the findings in the Revised Renewable Energy Assessment.		✓

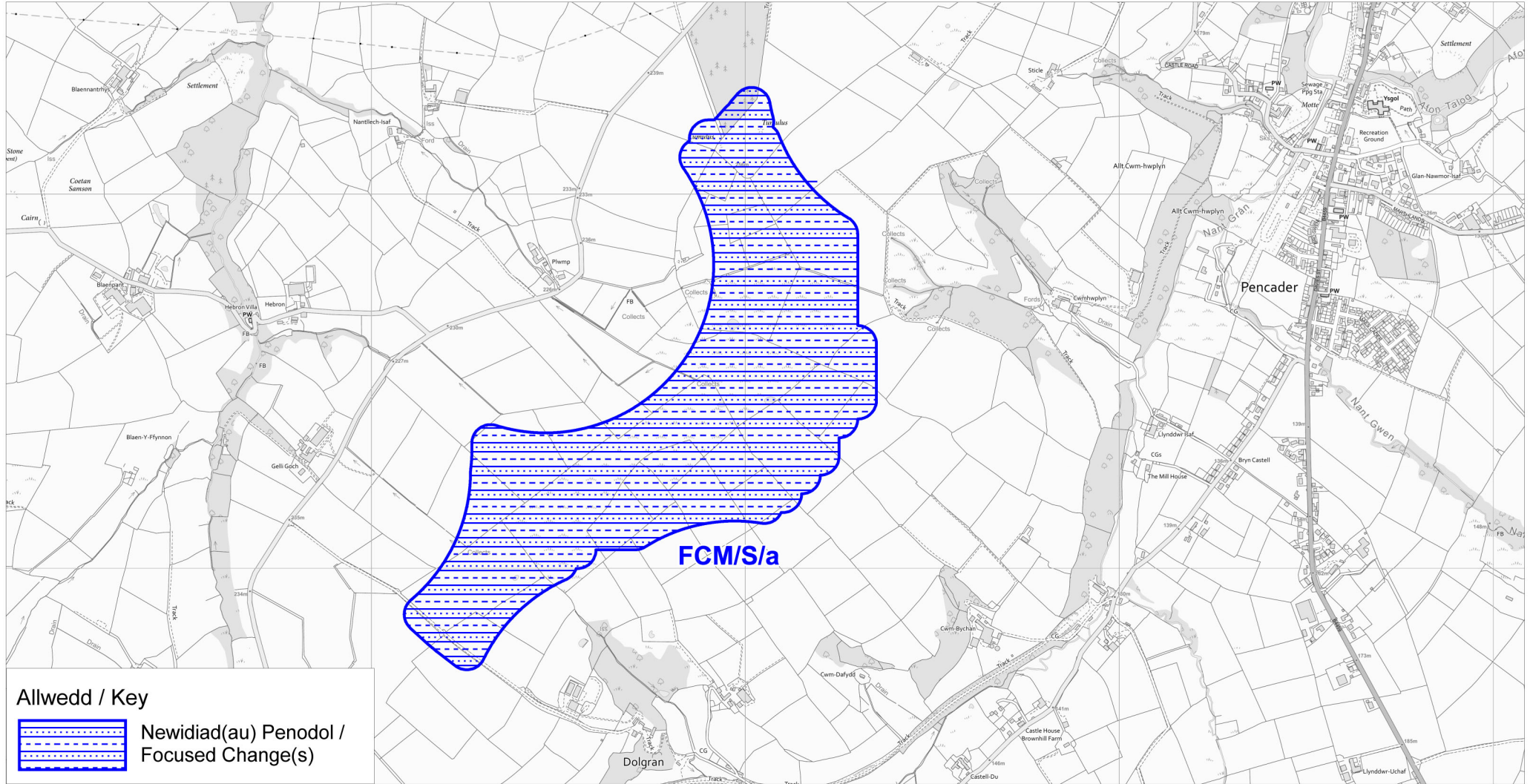
ACL (Ardaloedd Chwilio Lleol) Solar / LSA (Local Search Area) Solar

Cynllun Datblygu Lleol Adneuo Diwygiedig Sir Gaerfyrddin 2018-2033
Deposit Revised Carmarthenshire Local Development Plan 2018-2033
Newidiadau Penodol / Focused Changes




Scale 1:15000

Carmarthenshire County Council,
Environment Department,
3 Spilman Street, Carmarthen, SA31 1LE
Cyngor Sir Gaerfyrddin, Adran Yr Amgylchedd
3 Heol Spilman, Caerfyrddin, SA31 1LE



Allwedd / Key



Newidiad(au) Penodol /
Focused Change(s)

Cyf. Newidiad(au) Penodol: **FCM/S/a**
Focused Change(s) Ref.:

ACL (Ardaloedd Chwilio Lleol) Solar

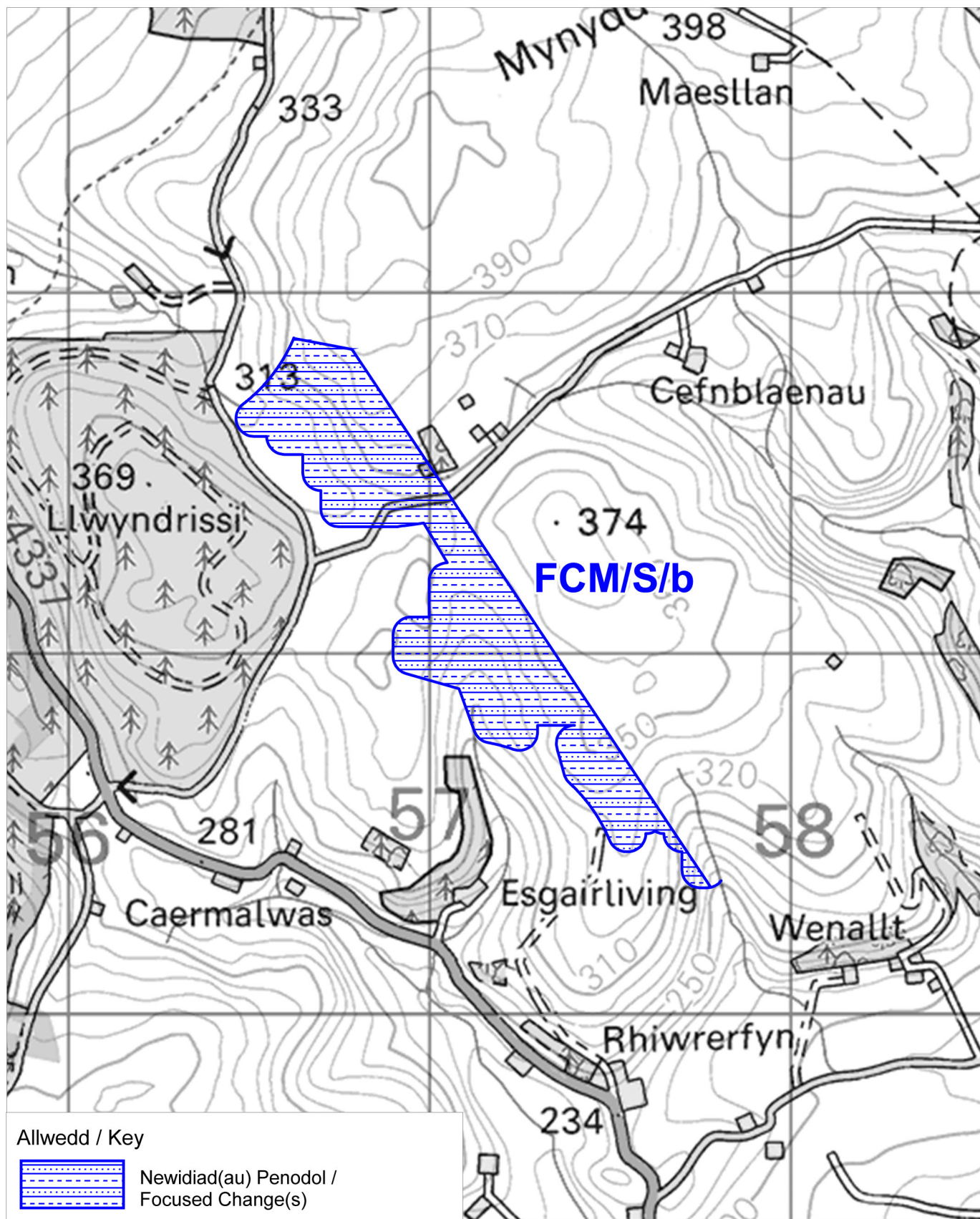
LSA (Local Search Area) Solar

Cynllun Datblygu Lleol Adnewo Diwygiedig Sir Gaerfyrddin 2018-2033

Deposit Revised Carmarthenshire Local Development Plan 2018-2033

Newidiadau Penodol / Focused Changes

Scale 1:15000



Cyf. Newidiad(au) Penodol: **FCM/S/b**
Focused Change(s) Ref.: